

2023-07-30

The development of arable cultivation in the south-east of England and its relationship with vegetation cover: A honeymoon period for biodiversity?

de Vareilles, A

<https://pearl.plymouth.ac.uk/handle/10026.1/21106>

10.1177/09596836231185836

Holocene

SAGE Publications

All content in PEARL is protected by copyright law. Author manuscripts are made available in accordance with publisher policies. Please cite only the published version using the details provided on the item record or document. In the absence of an open licence (e.g. Creative Commons), permissions for further reuse of content should be sought from the publisher or author.

The development of arable cultivation in the south-east of England and its relationship with vegetation cover: A honeymoon period for biodiversity?

Anne de Vareilles¹, Jessie Woodbridge², Ruth Pelling¹, Ralph Fyfe², David Smith³, Gill Campbell¹, Wendy Smith⁴, Wendy Carruthers⁵, Stacey Adams⁶, Karine le Hégarat⁷, and Lucy Allot⁷

¹Historic England, UK

²School of Geography, Earth and Environmental Sciences, University of Plymouth, UK

³Department of Classics, Ancient History & Archaeology, University of Birmingham, UK

⁴Museum of London Archaeology, UK

⁵Self-employed, UK

⁶York Archaeology, UK

⁷Archaeology South East, UK

Corresponding author: Anne de Vareilles, Historic England, Cannon Bridge House, 25 Dowgate Hill, London EC4R 2YA, UK. Email: ak.vareilles@gmail.com

Abstract

The onset of prehistoric farming brought unprecedented changes to landscapes and their biodiversity. Past biodiversity patterns are broadly understood for different parts of Europe, and demonstrate trajectories that have been linked to prehistoric and historic demographic transitions, and associated land-use practices. To our knowledge, this paper is the first attempt to directly link evidence of agricultural practice from the archaeological record to biodiversity patterns. Records of fossil pollen are used to estimate plant and landscape diversity patterns, and novel approaches are employed to analyse 1194 harmonised archaeobotanical samples (plant macrofossil remains) spanning the prehistoric and Roman periods, from southern England. We demonstrate changes in the use of crops and gathered edible plants and non-linear trends in cultivation practices. Whilst, overall, cereal production is characterised by ever larger and extensive regimes, different trajectories are evident for most of early prehistory, the Middle Iron Age and the Late Roman period. Comparisons with the Shannon diversity of fossil pollen records from the same region suggest a positive relationship between developing agricultural regimes and landscape scale biodiversity during the prehistoric period. The Roman period represents a tipping point in the relationship between expanding agriculture and pollen diversity, with declining pollen diversity evident in the records from the region.

Keywords

archaeobotany, biodiversity, British prehistory, land use and land cover, Late-Holocene, palaeoecology, Southeast England

Introduction

Biodiversity is inextricably linked to landscape type and stability. Climate change, human population densities and farming have been major forces, impacting on observable early Holocene levels of biodiversity (Giesecke et al., 2019; Redford and Richter, 1999). The latter two factors are interdependent as larger populations necessarily require increased food production, although it has been shown that population growth does not have a predictable, linear impact on vegetation diversity (Woodbridge et al., 2021). How land was used for food production, and the different time scales involved in species regeneration, need to be considered when interpreting the effects of land use (Watts et al., 2020). Climate change is known to have influenced livelihoods and stages of climatic shifts in prehistory have been linked to population ‘booms’ and ‘busts’, adaptations in farming practices, and changes in land cover (Bevan et al., 2017; Woodbridge et al., 2014). The Birks et al. (2016) conceptual model on trends in biodiversity during the Holocene in north-west Europe describes how, within fertile soils, woodland clearance for farming had a positive effect on biodiversity through the creation of new habitats. This beneficial effect lasted until a tipping point was reached, after which continued woodland clearance/land use had a detrimental impact upon biodiversity (see also Woodbridge et al., 2021, Figure 1). It remains unclear when the tipping point was reached, and whether this was within prehistory (e.g. with the development of spatially-extensive enclosures (cf. Løvschal, 2020)) or as a consequence of the rapid onset of mechanised agriculture in the past 200 years (Ellis, 2019).

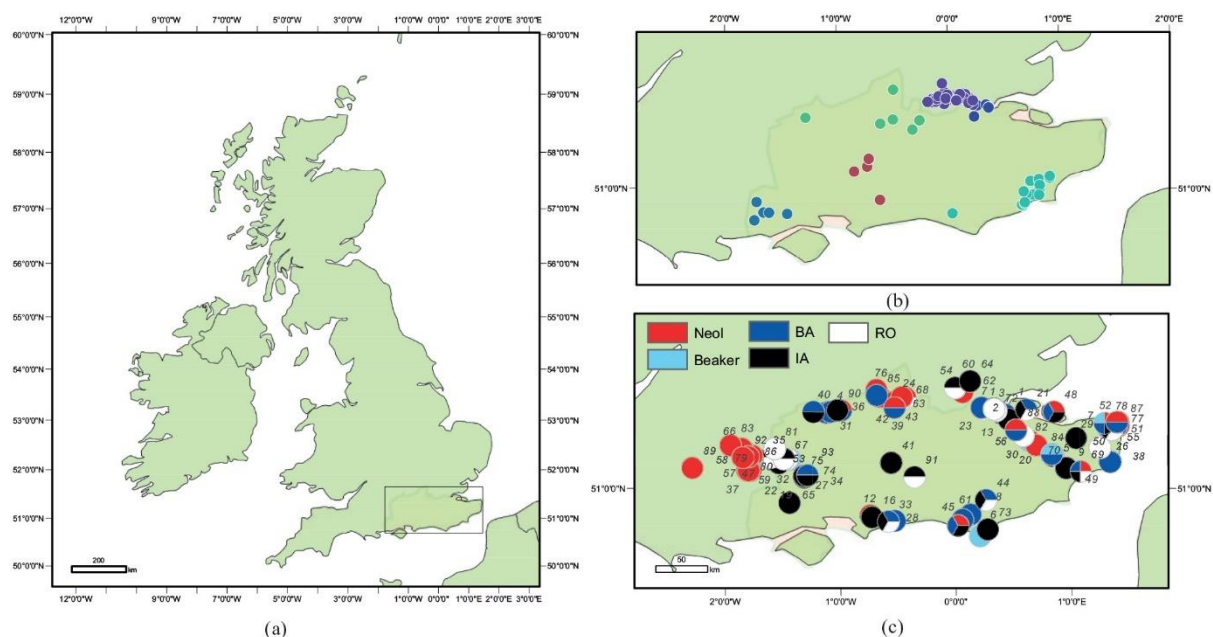


Figure 1. The study area in southern England (a), the location of off-site pollen cores (b, colours represent site groups) and on-site archaeobotanical samples (c) used in this study. Site numbers refer to Table 1. References to the pollen cores are listed in the Supplemental Information, Table SM3, available online.

From the onset of farming across Britain and Ireland at c. 4000 BC, vegetation cover has gradually, though not continuously, become more open (Fyfe et al., 2013, 2015; Trondman et al., 2015). A

similar pattern is evident in the diversity and evenness of fossil pollen (as a proxy for vegetation change) from southern England, which show a continued increase in diversity between the Bronze Age and the Roman period (Woodbridge et al., 2021, Figure 4). Entomological remains from archaeological sites also indicate changes in habitats through time (Smith et al., 2019, 2020). The presence of synanthropic insect species in Britain increased during early prehistory and taxa associated with pastoral activities were common during the Bronze and Iron Ages. Changes in insect taxa are also associated with the Romanisation of Britain, such as new grain pests indicating denser human settlements and increased agricultural production (Smith et al., 2019, 2020).

In this paper we explore how arable production, evidenced from remains of crops, seeds and fruits, changed from its onset in the Neolithic to the Late Roman period and whether such changes coincide with diversity trends inferred from fossil pollen records. Amalgamating data by archaeological period allows general trends in farming practices to be explored and compared to contemporary off-site fossil pollen records. With the aid of multivariate analyses and the ecological signatures of arable weeds, trends in farming practices are identified. Whilst these are common approaches in archaeobotany (de Vareilles et al., 2021), we are not aware of direct comparisons with fossil pollen records, or studies that attempt to explain how land use drove biodiversity over long time scales. This research therefore represents a novel and important contribution to how we understand the relationship between land use, land cover and biodiversity. The research area covers the region of southern England south of the Thames, from Kent in the south-east as far west as the Stonehenge and Avebury World Heritage Site (Figure 1). This area contains some of the earliest farming sites in Britain and all periods are well represented in the archaeobotanical record. Whilst acknowledging that cause and effect between climate, farming practices and biodiversity are complex and convoluted, the integration of two archaeological and palaeoecological strands of evidence represents a fundamental and important step to demonstrate, for the first time, how a better understanding of land-use practices can contribute towards explaining changes in land cover and biodiversity.

The development of agriculture in southern England

The introduction of farming in Britain and Ireland instigated localised and small-scale deforestation of deciduous woodlands (Fyfe et al., 2013; Woodbridge et al., 2014). Land-cover changes correspond well to the summed probability distribution (SPD) of radiocarbon dates, which suggest a demographic incline during the Early Neolithic (ENEOL) (Bevan et al., 2017, Figure 1; Shennan et al., 2013, Figure 3). Indeed, the correlation between the arrival of farmers and the decline in deciduous woodland has been shown to be statistically significant (Racimo et al., 2020; see also Marquer et al., 2017). The restricted range of Neolithic arable weeds, predominantly annuals, point to permanent plots more than shifting cultivation (e.g. Jones and Rowley-Conwy, 2007). Isotopic analyses on cereal grains from six sites across England and Wales suggest both manured (site in Derbyshire: Bogaard et al., 2013) and non-manured (sites in Wales: Treasure et al., 2019) cultivation was practised.

A dramatic change in agricultural practice across most of Britain and Ireland is evident from the start of the Middle Neolithic (MNEOL, c. 3300 BC). Pollen records point to a regeneration of deciduous woodland (Treasure et al., 2019; Whitehouse et al., 2014) with an associated decline in vegetation diversity. Trends in the SPD of dates on cereal grains show a sharp decline across England, contrasting with dates on hazelnut (*Corylus avellana*) shells, suggesting that gathered nuts continued to be used whilst the cultivation of cereals was greatly reduced, and even stopped altogether in some regions, such as in southern England (Bevan et al., 2017; Stevens and Fuller, 2012, 2015; see also Bishop,

2015). The rarity of cereals in later Neolithic assemblages has long been recognised (e.g. Brown, 2007; Jones, 1980; Moffett et al., 1989; Robinson, 2000), even though animal domesticates, particularly cattle, continued to be farmed (Serjeantson, 2011). A transition from mainly fixed, agricultural communities to a reduced population of mobile pastoralists is therefore likely (Rowley-Conwy et al., 2020; Worley et al., 2019). The shift away from arable farming and decline in human demographics may have been triggered by unstable, colder and wetter climatic conditions (Bevan et al., 2017; Stevens and Fuller, 2015; Whitehouse et al., 2014) and potentially new crop pests and diseases (Antolín and Schäfer, 2020; Dark and Gent, 2001). A deterioration in soil quality has also been suggested, as a focus on a narrow range of cultigens may have led to soil depletion and harvest failures (Colledge et al., 2019; Shennan et al., 2013).

The Beaker period is marked by a new influx of people of central European ancestry by around 2400 BC (Olalde et al., 2018). Changes in material culture, such as the introduction of Bell Beaker pottery, and settlement patterns attest to a shift in lifestyles (Bradley, 2019: Chapter 4). Little is known of Beaker subsistence strategies although a study of the isotopic signatures in human bone suggests a diet high in terrestrial animal (Parker Pearson et al., 2016). The Beaker period is marked by the expansion of Neolithic monuments, requiring a greater gathering of labour and organisation than previously seen (Gibson, 2020).

The resurgence in arable agriculture at around 1600 BC has been termed the Middle Bronze Age (MBA) agricultural revolution (Stevens and Fuller, 2012), and is associated with renewed and repeated migrations from the European continent (Patterson et al., 2022). Fossil pollen records indicate a sharp decrease in woodland cover (Woodbridge et al., 2014), coinciding with the development of field systems and drove-ways (Bradley et al., 2016; Yates, 2007). Enclosures used for both crops and herds, on a seasonal rotation system, would have encouraged disturbance-tolerant weeds. Indeed, the increase in grassland perennials during the Late Bronze Age (LBA) is indicative of the cultivation of fields previously under pasture (Stevens and Fuller, 2018: 31). The Bronze Age in southern Britain sees a rise in sheep at the expense of cattle (Hambleton, 2008: 56), and the addition of spelt wheat (*Triticum spelta*) and pulses. Spelt is higher yielding than emmer (*T. dicoccum*) and better adapted to harsher growing conditions; its adoption from the MBA may reflect a change to more extensive arable cultivation (Lambrick and Robinson, 2009: 258; Van der Veen, 1995: 342; Van der Veen, 2016: 301–302; van der Veen and Palmer, 1997). Agricultural intensification is also evident from tools and features, such as granaries, wells and waterholes, enabling permanent settlements away from main waterways and increasing habitat diversity (Bradley et al., 2016; Yates, 2007). Insects chart a change from mostly wooded early prehistoric landscapes to open ground for pasture and fodder production from the MBA (Smith et al., 2019, 2020).

Britain became more insular during the LBA, with limited archaeological and palaeogenomic evidence for foreign contacts (Cunliffe, 2013; Patterson et al., 2022). A population decline (Bevan et al., 2017) would have led to reduced arable production and the abandonment of settlements/fields. In southern England, the Middle Iron Age (MIA) is a period of significant social change, with the emergence of multivallate hillforts encompassing a greater catchment area, indicating a level of social cohesion and organisation not witnessed in the preceding era (Jones, 1985; Jones et al., 2008; Jones, 1996). Hillforts were abandoned by the Late Iron Age (LIA) and a change in land use is once again visible with the scattering of settlements and new agricultural developments (Cunliffe, 1987, 2013).

The Iron Age weed spectrum shows little diversity, suggesting that agricultural regimes became increasingly influenced by market forces or a standardisation in crops and agricultural tools (Campbell, 2017; Carruthers and Hunter Dowse, 2019: 55). Frequent wild oat and brome grass

(*Bromus secalinus/hordeaceus*) may have been an accepted addition to the crop (Knörzer, 1967; Zech-Matterne et al., 2021), whilst ryegrass (*Lolium perenne*) might have been an early fodder crop around Danebury (Campbell, 2000; see also Lodwick, 2017). Other common weeds include small grasses, vetches/tares, cleavers and clover types (clover, medicks, trefoil), and are suggestive of the use of grass fallow in a rotation regime (Carruthers and Hunter Dowse, 2019: 55). They are indicative of a full annual agricultural regime, with crops sown in both autumn (spelt wheat) and spring (barley (*Hordeum vulgare*), pea (*Pisum sativum*) and possibly oat (*Avena sativa*)) (Campbell, 2000; Campbell and Straker, 2003).

Agriculture during the Roman period is characterised by large-scale, extensive regimes focused on spelt wheat (Allen and Lodwick, 2017; Campbell, 2017; Lodwick et al., 2021). Production was scaled-up to feed a growing population, within and beyond Britain (Allen and Lodwick, 2017; Orengo and Livarda, 2016; Van der Veen, 2016). An increase in horticulture and imports makes it difficult to separate locally grown from imported plant foods (Van der Veen, 2014). Developments in ploughing technology, evident from tools and new weed taxa, allowed the expansion of cultivation onto heavier soils (Allen and Lodwick, 2017; Jones, 2009; Stevens and Fuller, 2018: 33).

During the fall of the Roman Empire a reduction in arable production is traditionally associated with a population decline in Britain, though the dynamics between agricultural production and the changing political and social spheres remains elusive (Van Der Veen, 2022). The starkest contrast between Romano-British and Saxon cereal production is the almost complete replacement of spelt for free-threshing wheat (McKerracher, 2018; Van Der Veen, 2022). The latter (*T. aestivum/durum/turgidum*) is usually considered a crop-contaminant in Roman samples, though its cultivation may have begun as small-scale productions to produce more refined, white bread for the elite (Van Der Veen, 2022: 324–326).

Materials and methods

Archaeobotanical dataset

Neolithic to rural Romano-British sites with records of archaeobotanical plant macrofossils (cereal grains and chaff, pulses, fruits, nuts and seeds of wild plants) were selected from the research area. Data collection was focused on records available online which are biased towards large-scale development projects, such as the Channel Tunnel Rail Link (Figure 1). As early prehistoric samples tend to be sparser, greater focus was spent finding records from these periods. All plant macrofossils were registered by site in ArboDat 2016 English Version © (Kreuz and Schäfer, 2002), a Microsoft Access database which associates each taxon with its plant part (e.g. seed, spikelet, awn), level of identification (genus, species, cf. species), preservation (charred, waterlogged, mineralised), sample volume and flotation mesh size. Each site record has a unique ArboDat reference code (Table 1): these data will be made open access through the Archaeological Data Service. A dataset of 1718 archaeobotanical samples from 110 sites was collated.

Table 1: Archaeological sites shown in Figure 1.

| Site ID | Site name | ArboDat code | easting | northing | Period | Reference |
|---------|--|--------------|---------|----------|---|------------------------------|
| 1 | A2 Activity Park | HE-Adv86 | 566133 | 170175 | LBA, EIA, MIA | Le Hégarat, 2017 |
| 2 | A2 Pepperhill-Cobham | HE-Adv58 | 555652 | 172311 | EIA, MIA, LIA, ERO | Smith, 2012 |
| 3 | A2/A282 Improvement Scheme | HE-Adv61 | 555652 | 172311 | MBA, LBA, MIA, LIA, LRO | Smith, 2011 |
| 4 | Aldermaston Wharf | HE-Adv132 | 460584 | 168092 | LBA | Arthur and Paradine 1980 |
| 5 | Beechbrook Wood | HE-Adv99 | 598500 | 145600 | Beaker, LBA, MIA, ERO | Giorgi, 2006 |
| 6 | Belle Tout 68-69 | HE-Adv66 | 555700 | 95600 | Beaker | Arthur, 1970 |
| 7 | Bigberry 78-80 | HE-Adv137 | 612000 | 157000 | LIA | Jones, 1983 |
| 8 | Black Patch | HE-Adv136 | 549500 | 108600 | LBA | Hinton, 1982 |
| 9 | Bower Road | HE-Adv107 | 605946 | 138812 | ERO, MRO, LRO | Stevens, 2006 |
| 10 | Broadstairs | HE-Adv76 | 637000 | 167700 | ENEOL, MBA, LIA | Pelling et al., 2008 |
| 11 | Chilbolton 86 | HE-Adv135 | 439100 | 139700 | Beaker | Green, 1990 |
| 12 | Claypit Lane, Westhampnett | HE-Adv74 | 488400 | 106600 | ENEOL, LNEOL, EBA, MBA, LBA | Hinton, 2006 |
| 13 | Cobham Golf Course | HE-Adv129 | 568330 | 169550 | MBA, LBA | Davies, 2006 |
| 14 | Coneybury Anomaly | HE-Adv109 | 413420 | 141689 | ENEOL, LNEOL | Carruthers, 1990 |
| 15 | Coneybury Henge | HE-Adv108 | 413420 | 141689 | Beaker, EBA | Carruthers, 1990 |
| 16 | Copse Farm | HE-Adv138 | 489460 | 105510 | LIA | Hinton, 1985 |
| 17 | Cottingham Hill (cemetery) | HE-Adv54 | 633845 | 164106 | LRO | Stevens, 2009 |
| 18 | Cottingham Rd, Thanet | HE-Adv51 | 634011 | 164328 | MNEOL | Stevens, 2009 |
| 19 | Crowder Terrace (Oram's Arbour) | HE-Adv70 | 447595 | 129450 | Beaker | Green, 2004 |
| 20 | Cuxton | HE-Adv117 | 570743 | 166619 | EIA | Davies, 2006 |
| 21 | Damhead Creek Power Station | HE-Adv87 | 581140 | 172802 | MBA, LIA, MRO, LRO | Hinton, 2017 |
| 22 | Danebury 78 (hillfort) | HE-Adv77 | 432500 | 137500 | EIA, MIA, LIA | Jones, 1984 |
| 23 | Dartford Football Club | HE-Adv62 | 555140 | 173240 | ERO | Pelling, 2011 |
| 24 | Dorney | HE-RP27 | 492881 | 178047 | ENEOL | Robinson, 2000 |
| 25 | Dunkirt Barn, Danebury Environs Project | HE-Adv34 | 431400 | 141900 | MRO, LRO | Campbell, 2008 |
| 26 | East Kent Access Rd | HE-Adv113 | 633584 | 163813 | ENEOL, LBA, MIA, LIA, ERO, MRO, LRO | Hunter, 2015 |
| 27 | Easton Lane, 76-77 | HE-Adv78 | 448000 | 129000 | Beaker, MIA | Carruthers, 1989 |
| 28 | Eden Park (Toddington Nurseries) | HE-Adv123 | 503520 | 103565 | MBA | Pelling, 2012 |
| 29 | Ellington School | HE-RP2 | 637166 | 165332.5 | ENEOL | Carruthers, 2021 |
| 30 | Eyhorne Street Hollingbourne | HE-Adv128 | 583600 | 154302 | LNEOL, Beaker | Davies, 2006 |
| 31 | Field Farm | HE-RP4 | 463226 | 168612 | EBA | Jones and Rowley-Conwy, 2007 |
| 32 | Flint Farm, Danebury Environs Project | HE-Adv32 | 435000 | 140500 | EIA | Campbell, 2008 |
| 33 | Ford Airfield | HE-Adv111 | 499426 | 103067 | LBA, LIA, ERO | Hinton, 2004 |
| 34 | Fullerton, Danebury Environs Project | HE-Adv33 | 437457 | 140105 | LRO | Campbell, 2008 |
| 35 | Grateley South, Danebury Environs Project | HE-Adv31 | 427600 | 141000 | LIA, ERO, LRO | Campbell, 2008 |
| 36 | Green Park 95 | HE-Adv104 | 469700 | 169600 | LNEOL, MBA LBA | Campbell, 2004. |
| 37 | Greentrees School | HE-RP12 | 415160 | 132620 | Beaker, MNEOL | Powel and Dinwiddy, 2016 |
| 38 | Guston Roundabout | HE-Adv114 | 633190 | 143450 | LBA | Pelling, 2002a |
| 39 | Harlington ICSG and RMC | HE-Adv120 | 508267 | 177935 | LNEOL, MNEOL, EBA, MBA, ERO, MRO, LRO | Stevens, 2015 |
| 40 | Hartshill Copse | HE-Adv80 | 453100 | 168500 | LBA, EIA | Carruthers, 2004 |
| 41 | Hascombe Camp | HE-Adv139 | 500500 | 138600 | LIA | Murphy, 1979 |
| 42 | Heathrow T5 | HE-Adv102 | 505028 | 175827 | ENEOL, Beaker, MBA, LBA, MIA, LIA, MRO, LRO | Carruthers, 2010 |
| 43 | Horton Quarry (Kingsmead) | HE-Adv124 | 501683 | 175294 | ENEOL, LNEOL | |
| 44 | Isle of Grain- Shorne Gas transmission pipeline excavation | HE-Adv88 | 558620 | 117550 | LBA, LIA, ERO, LRO | |
| 45 | Itford Hill 49-53 | HE-Adv133 | 544700 | 105300 | LBA | |

| | | | | | | |
|----|---|-----------|--------|--------|-------------------------------------|------------------------------|
| 46 | King's Barrow Ridge | HE-RP17 | 413598 | 142168 | MNEOL, LNEOL | Carruthers, 1990 |
| 47 | King's Gate, Amesbury | HE-RP13 | 416550 | 140070 | MNEOL, LNEOL, Beaker | |
| 48 | Kingsborough – prehistoric | HE-Adv100 | 597757 | 172093 | ENEOL, LBA, MIA | |
| 49 | Little Stock Farm | HE-Adv116 | 606646 | 138531 | EIA, LIA | Stevens, 2006 |
| 50 | Manston Rd, Ramsgate, | HE-Adv56 | 636175 | 165500 | MBA, LBA | Hinton, 2009 |
| 51 | Manston Rd1, Ramsgate | HE-Adv89 | 636169 | 165755 | LBA | |
| 52 | Monkton Road, Minster | HE-Adv119 | 630580 | 164625 | EBA | |
| 53 | New Road (Oram's Arbour) | HE-Adv71 | 447800 | 129900 | MIA | |
| 54 | Newnham | HE-RP1 | 542500 | 182000 | ENEOL | |
| 55 | Nonington | HE-Adv92 | 626892 | 151707 | ERO | Carruthers, 2011 |
| 56 | Northumberland Bottom | HE-Adv103 | 563000 | 171500 | ERO, LRO | |
| 57 | Old Dairy | HE-RP14 | 416200 | 142000 | MNEOL | |
| 58 | Old Sarum Airfield | HE-RP15 | 415460 | 133087 | MNEOL | |
| 59 | Old Sarum Spur | HE-RP16 | 413319 | 133124 | MNEOL | |
| 60 | Olympic Park | HE-Adv84 | 538000 | 184500 | MIA, ERO | |
| 61 | Peacehaven, Lewes | HE-Adv60 | 542030 | 101600 | ENEOL, EBA, MBA, LBA, MIA | |
| 62 | Princes Road, Dartford | HE-Adv75 | 554100 | 173200 | MBA | Pelling, 2003 |
| 63 | Prospect Park | HE-RP9 | 505990 | 178191 | LNEOL | Hinton, 1996 |
| 64 | Redbridge | HE-Adv24 | 546830 | 188810 | EIA | |
| 65 | Regents Park | HE-Adv64 | 439200 | 113600 | EIA | |
| 66 | Robin Hood's Ball | HE-RP25 | 410300 | 146100 | ENEOL | Carruthers, 1990 |
| 67 | Rowbury Farm, Danebury Environs Project | HE-Adv36 | 435346 | 140066 | EIA, MIA, ERO | Campbell, 2008 |
| 68 | Runnymede 78 | HE-Adv126 | 501800 | 171800 | MNEOL, LBA | |
| 69 | Saltwood Tunnel | HE-Adv115 | 615750 | 136900 | ENEOL, EBA, MBA, LBA, MIA, LRO | Stevens, 2006 |
| 70 | Sandway Road | HE-Adv97 | 587975 | 151642 | MNEOL | Giorgi, 2006 |
| 71 | Springhead Sanctuary | HE-Adv68 | 561800 | 172750 | LIA, ERO, MRO | |
| 72 | Springhead, 1994 Pipeline | HE-Adv67 | 561819 | 172339 | ERO | Campbell, 1998 |
| 73 | St Anne's Hill | HE-Adv85 | 560268 | 99800 | LIA | Hinton, 2016 |
| 74 | Staple Gardens (Oram's Arbour) | HE-Adv69 | 447745 | 129809 | EIA, MIA | |
| 75 | Sussex St (Oram's Arbour) | HE-Adv72 | 447820 | 129870 | MIA | |
| 76 | Taplow Hillfort | HE-Adv65 | 490700 | 182300 | ENEOL, EBA, LBA | |
| 77 | Thanet Area 16, Weatherlees & Ebbsfleet, Kent | HE-Adv52 | 633330 | 163000 | LBA, LIA, ERO | |
| 78 | Thanet Earth | HE-Adv91 | 628900 | 166700 | ENEOL, LNEOL, Beaker, EBA, MBA, MIA | Carruthers, 2019 |
| 79 | The Beehive | HE-RP22 | 414359 | 133338 | MNEOL | |
| 80 | The Portway | HE-RP23 | 414278 | 133022 | MNEOL | |
| 81 | Thraxton Villa, Danebury Environs Project | HE-Adv37 | 429818 | 146199 | MRO | Summers et al., 2008 |
| 82 | Thurnham Roman Villa | HE-Adv59 | 579954 | 157111 | ERO, MRO, LRO | |
| 83 | Tilshead nursery school | HE-RP18 | 403510 | 148100 | MNEOL | |
| 84 | Tutt Hill | HE-Adv98 | 597520 | 146600 | Beaker, MBA | Giorgi, 2006 |
| 85 | Weir Bank Stud Farm | HE-Adv118 | 490950 | 178900 | MBA | |
| 86 | West Amesbury Farm | HE-RP21 | 414030 | 141390 | MNEOL, LNEOL | |
| 87 | Westwood Cross | HE-Adv125 | 636300 | 167600 | ENEOL, MBA, LBA | |
| 88 | White Horse Stone | HE-Adv127 | 575300 | 160410 | ENEOL, LNEOL, MBA | Giorgi, 2006 |
| 89 | Whitesheet Hill | HE-RP19 | 380300 | 134600 | ENEOL | Jones and Rowley-Conwy, 2007 |
| 90 | Wickhams Field | HE-Adv131 | 467500 | 169700 | EIA | |
| 91 | Wickhurst Green | HE-Adv90 | 514800 | 130300 | MIA, ERO | |
| 92 | Wilsford Down | HE-RP26 | 410800 | 140800 | ENEOL | Carruthers, 1990 |
| 93 | Winnall Down | HE-Adv79 | 449893 | 130370 | LBA, EIA, MIA | |

To explore changes in land use from the ENEOL to the Late Roman period (LRO), the complete archaeobotanical dataset was filtered to remove:

- waterlogged plant macroremains (carbonised, mineralised and silicified remains were retained. The latter two make up <5% of total counts and presence by period, and all species are also present in a carbonised state);
- taxa that are unlikely to represent edible plants or arable weeds, such as trees and shrubs with non-edible fruits, heather and ferns;
- unquantifiable plant parts, such as awns, glume fragments, culms, thorns and non-tuberous roots (edible roots of pignut (*Conopodium majus*) and roots of false oat grass (*Arrhenatherum elatius*) were retained though the former were found to be rare);
- indeterminate remains and taxa identified to cf. family (e.g. cf. Ranunculaceae) (*Chenopodiaceae/Caryophyllaceae* and *Polygonaceae/Cyperaceae* were retained);
- items not dated to the early, middle or late span of an archaeological period, either directly or by association. Dates and periods follow Historic England's Period List, FISH terminology (Updated March 2022: <http://www.heritage-standards.org.uk/chronology/>). Radiocarbon dates are listed in Supplemental Table SM1, available online.

The filtering process resulted in archaeobotanical data from 1194 samples (93 sites; Figure 1 and Table 1). In order to further harmonise the data, taxa identified to possible species (e.g. *Apium* cf. *nodiflorum*) were recorded as species. Identifications to possible genus were either retained at genus level or recorded to family level, depending on seed morphology and ecological grouping. For example, cf. *Rubus* was recorded as *Rubus* because all British species grow under similar conditions, are edible and are distinct from other Rosaceae seeds, whereas cf. *Danthonia* was recorded as Poaceae since small grass seeds are difficult to separate taxonomically. The mode value of 10 L was used as a conservative estimate for missing sample volumes (flotation samples from archaeological deposits). Only for the Early Roman Period (ERO) did estimated volumes make up >10% of the total volume (14.5%). Although crop densities per period may have been artificially increased, using the mode value of 10 L makes it unlikely that the actual densities differ substantially (Table 2).

Table 2. Summary data of plant macrofossils by archaeological period. Counts are taxa present in ≥5% (<5%) of samples per period (for the EBA and the weeds of the Beaker period (n) is the number of taxa in only one sample); estimated sample volumes are included in the total volume.

| Archaeological Period | Nº Sites | Nº Samples | Total vol. (L) | Density (items/l) | Nº crops | Nº gathered edibles | Nº possible weed taxa*/[seeds] |
|-----------------------|----------|------------|----------------|-------------------|----------|---------------------|--------------------------------|
| ENEOL | 19 | 122 | 3243 | 6.7 | 4 (3) | 3 (3) | 9 (18) / [515] |
| M/LNEOL | 22 | 146 | 3803 | 7.5 | 2 (4) | 1 (5) | 9 (14) / [191] |
| Beaker | 12 | 51 | 752 | 1.8 | 2 (2) | 2 (3) | 4 (7) / [31] |
| EBA | 9 | 18 | 362 | 1.8 | 3 (2) | 2 (1) | 1 (16) / [61] |
| MBA | 18 | 124 | 2484 | 10 | 6 (1) | 1 (8) | 26 (38) / [6942] |
| LBA | 25 | 190 | 3459 | 16.9 | 7 (2) | 2 (4) | 25 (68) / [15956] |
| EIA | 13 | 56 | 1231 | 17.3 | 6 (1) | 2 (1) | 40 (36) / [4120] |
| MIA | 19 | 76 | 2481 | 3.8 | 5 (3) | 1 (3) | 29 (54) / [3482] |
| LIA | 17 | 76 | 1411 | 200.4 | 6 (1) | 1 (3) | 45 (25) / [4467] |
| ERO | 18 | 168 | 2608 | 299.5 | 5 (3) | 4 (4) | 35 (63) / [37034] |
| MRO | 9 | 65 | 1236 | 263 | 6 (1) | 4 (4) | 40 (34) / [16620] |
| LRO | 14 | 89 | 1271 | 71.3 | 6 (2) | 1 (4) | 33 (51) / [6875] |
| ENEOL | 19 | 122 | 3243 | 6.7 | 4 (3) | 3 (3) | 9 (18) / [515] |
| M/LNEOL | 22 | 146 | 3803 | 7.5 | 2 (4) | 1 (5) | 9 (14) / [191] |
| Beaker | 12 | 51 | 752 | 1.8 | 2 (2) | 2 (3) | 4 (7) / [31] |

The number of samples and of identified archaeobotanical remains varies considerably between contemporary sites as well as archaeological periods (Table 2). Inconsistencies also exist in the recording of contextual provenance, with many reports containing poorly defined or missing information. To mitigate against these biases when comparing archaeological periods, all data were amalgamated by period regardless of context and all analyses were produced using presence/absence data, except for Figure 2. Transforming count data to a binary format (i.e. presence/absence) enabled the inclusion of estimated as well as unusually large counts and avoids apparent differences between periods based on seed count, which can reflect the scale of cereal processing and the use/discard of processing waste (Fuller et al., 2014). Presence/absence data also reduces potential biases towards particular arable weeds and their associated ecological conditions; taxa may be more numerous in assemblages because they produce more seeds or because they are retained with crops until the last stages of processing, and are therefore more likely to become burnt as settlement waste (Hillman, 1984).

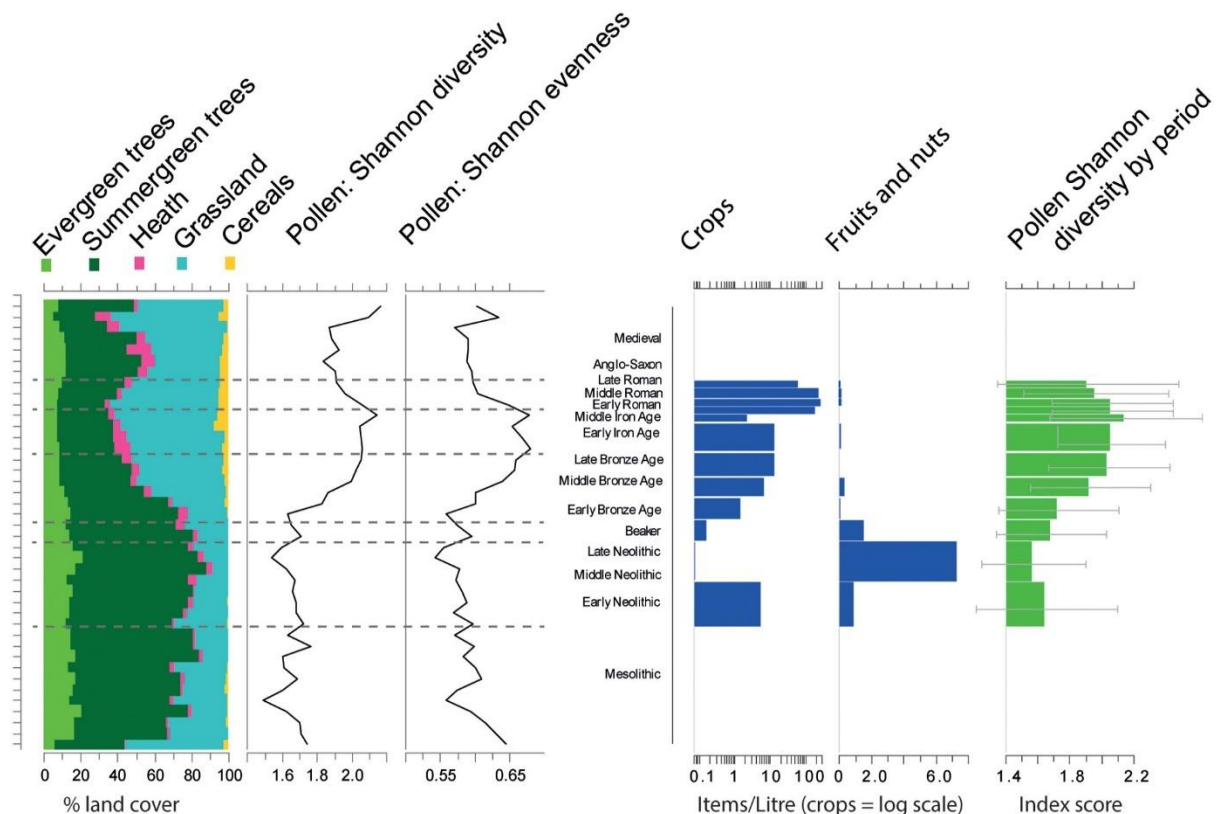


Figure 2. (a) quantified land cover, (each division in the REVEALS and pollen diversity represents a 200 year time step from 11,000 BC to present); (b) density of crops and gathered fruits and nuts (items per litre of deposit) alongside the Shannon diversity of fossil pollen by archaeological period. Although LIA data is represented in the bar chart, space was lacking for a label. Note that the chart for crops uses a logarithmic scale whereas the one for fruits and nuts does not as they occur in much lower densities.

Figure 2b uses whole counts of plant macroremains and sample volumes to illustrate changes in assemblage concentrations by period. Although changes in assemblage densities reflect changes in settlement patterns and the organisation of crop processing/use, they are also associated with the

growth of populations and are here used as a crude measure for the scale of production. The density of assemblages is plotted against the trend in pollen diversity (Shannon index), further explained in Section 3.2. The relationships between trends were tested using Spearman's Rank, which shows a positive correlation between pollen diversity and concentrations of crop remains (Spearman's $\rho = 0.6$ and $r^2 = 0.5$, $p < 0.005$).

Data analyses Several approaches were used to explore the archaeobotanical dataset for patterns of changing land use. As the number of samples varies between archaeological periods, we tested the relationship between plant taxa richness and the number and volume of samples. Both correlations are moderate, with Spearman's Rho centred around 0.6 and r^2 around 0.3 ($p < 0.0005$ in both cases). Similar results are found when the correlations are calculated by individual time periods, except for the Beaker and Early Bronze Age (EBA) where correlations are weak (Rho = 0.3/0.2 respectively, $p = 0.3$). The latter confirms that the distribution and recovery of Beaker and EBA archaeobotanical finds are unpredictable, making it even more important to sample sites from these periods intensively. Despite variations in site types and sampling strategies, taxa richness is comparable between other periods, validating comparisons made below.

The presence of crops and gathered edible plants per sample was plotted for all archaeological periods, to illustrate the changing use of plant foods through time (Figure 3). The internal structure of the dataset was explored using hierarchical cluster analysis (HCA) (Murtagh and Legendre, 2014; Ward, 1963), performed in the 'Vegan' R package (Oksanen et al., 2020), after small samples and rare taxa had been removed, that is, samples with fewer than 30 items (before the transformation to presence/absence data) and taxa occurring in fewer than 2% of samples ($n = 24$). Excluding small samples affected the early prehistoric periods most strongly, removing two-thirds to three quarters of the Middle/Late Neolithic (M/LNEOL), Beaker and EBA samples. HCA groups samples by similarity of composition and visual inspection of outputs. Experimentation with grouping levels suggested that six clusters adequately represent relationships of dissimilarity between different groups. This technique is more commonly used in the field of palynology (e.g. Woodbridge et al., 2018), but has the advantage of allowing the taxonomic composition of each cluster to be explored as well as a taxon's frequency within the cluster group assigned to each sample. Taxa that occurred in >50% of samples within a cluster are here described as 'common' (Table 3).

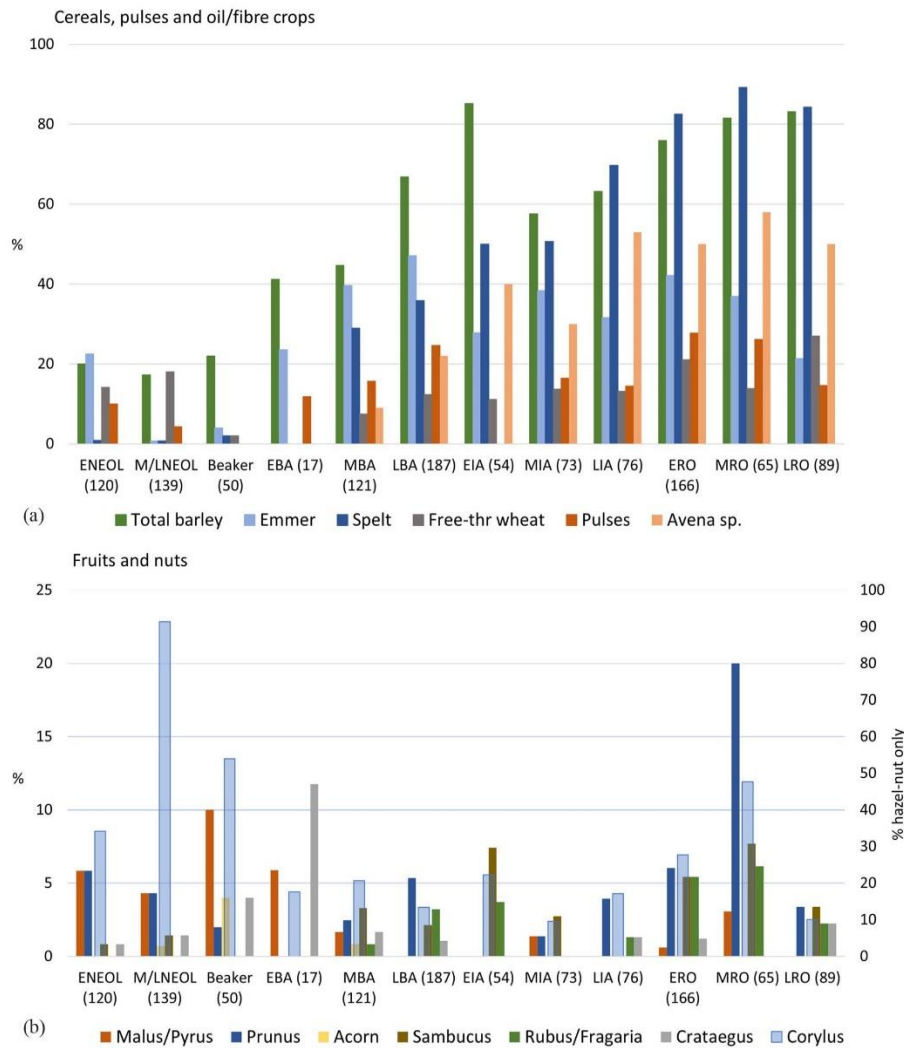


Figure 3. The ubiquity of crops (a), fruits and nuts (b) by archaeological period. Only taxa present in >5% of samples in at least one period are represented. *Avena sp.* may include undomesticated grains; pulses includes *Lens culinaris*, *Pisum sativum*, *Vicia faba* and large *Fabaceae*; berry includes *Rubus spp.*; *Prunus* includes *Prunus spp.*, and acorn all *Quercus spp.*

Table 3. Results of the hierarchical cluster analysis by six clusters, showing taxa present in $\geq 50\%$ of samples within each cluster (see text for Latin binomials).

| Clusters (samples predominantly from..) | Common Taxa (in >50% samples) | Nº of other taxa |
|---|--|------------------|
| 1 (early prehistory) | Hazelnut | 15 |
| 2 (Iron Age) | Hulled barley grain, bromes, cleavers, indeterminate wild grasses | 48 |
| 3 (Bronze Age with some Iron Age, mostly MIA, and Roman) | Emmer/spelt grain and chaff, emmer chaff, spelt chaff, indeterminate wild legumes | 44 |
| 4 (Middle Bronze Age, Early to Middle Iron Age and Late Roman, with some Late Bronze Age and Late Iron Age to Middle Roman) | Emmer/spelt chaff, spelt chaff, indeterminate wheat grains, indeterminate wild grasses | 62 |
| 5 (Middle/Late Neolithic) | Hazelnut | 0 |
| 6 (Late Iron Age to Middle Roman) | Hulled barley grain, emmer/spelt grain and chaff, spelt chaff, indeterminate cereal grain, indeterminate oat grain, ryegrass, corn gromwell, curly dock (<i>Rumex crispus</i>), indeterminate wild legumes, hazelnut | 55 |

Ecological analyses Seeds of herbaceous wild plants are here analysed as arable weeds. Whilst some may represent species that were eaten or used (as leaves, roots, etc), their presence as charred seeds associated with cereal grains/chaff suggests they grew in arable fields. An autoecological approach (Ellenberg, 1988; Ellenberg et al., 1991), based on modern field observations of individual species' tolerances to environmental conditions, was adopted (see de Vareilles et al., 2021 for a critique of different ecological approaches on archaeobotanical material). Ellenberg numbers have been adjusted for British plants (Bunce et al., 1999; Hill et al., 1999, 2000), and are used to record species' preferences for soil nitrogen (2–3 = low, 4–5 = intermediate, 6–7 = high, 8–9 very high fertility) and light intensity (6 = shade to well lit, 7 = mostly well lit, 8 = ample light) (Figure 5b and e). Figure 5a, c and d illustrate species' life form (annual or perennial), flowering habit of annual plants, and preference to light or heavy soils (Fitter and Peat, 1994; Stroh et al., 2020). The onset and duration of flowering in annuals is associated with both season of germination and a plant's tolerance to disturbance (Bogaard et al., 1999, 2001; Hodgson and Grime, 1990). Plants that flower early are more likely to develop in autumn-sown crops, growing in time with the crop. Similarly, plants that germinate and flower late are at a competitive advantage in spring-sown crops, where they avoid competition from autumn-germinating plants and the spring plough. Some annuals flower repeatedly throughout the year as an adaptation to disturbance, and duration of flowering time can therefore be used as an indication of disturbance frequency. Figure 5c translates flowering habit to season of germination and disturbance levels following Bogaard et al. (2001). Ubiquity charts in Figure 5 are calculated using presence/absence data for traits, not the number of taxa or seeds. Relevant taxa within a given sample (i.e. all those with a score for a particular ecological/biological trait) are reduced to a single occurrence by trait score. The number of samples is that for which there is information on a given trait. Ubiquity scores by archaeological period are therefore a measure of the frequency of presence of a particular characteristic within an assemblage for an ecological/biological trait. The measured characteristics are listed in Supplemental Table SM2, available online.

Fossil pollen data

The fossil pollen datasets used in this study include 106 datasets from the south-east of England (Woodbridge et al., 2021; in review) (Supplemental Table SM3, available online). Pollen records (Fyfe et al., 2013; Leydet, 2007; Trondman et al., 2015) from individual coring sites have been taxonomically harmonised and summed into 200-year time windows (Woodbridge et al., 2023). Shannon diversity indices derived from the pollen datasets, which reflect both taxa richness and evenness, are presented in Figure 2. Quantified land cover was reconstructed from a subset of 98 sites suitable for the application of the REVEALS (Regional Estimates of Vegetation Abundance from Large Sites) approach (Fyfe et al., 2013; Githumbi et al., 2022; Marquer et al., 2014; Sugita, 2007). This approach uses information about the productivity of different plants, the dispersal behaviour (fall speed) of different pollen types, and site type (lake or peatland/bog) and size to quantify land cover using pollen count data. To produce estimates of regional vegetation using the REVEALS model, pollen sites need to be grouped together. This grouping is based on site type, site size, proximity to other pollen sites, and landscape characteristics. The grouping resulted in five sub-regions in SE England, which are illustrated in Figure 1b (see Woodbridge et al., 2023, for further details). A pairwise Wilcoxon test for non-normally distributed data was used to test the differences between pollen diversity scores by archaeological period. All comparison periods were shown to be statistically significantly different with a p-value below 0.05.

Results

Land cover, pollen diversity and scale of cultivation

The concentrations of crops and edible fruits/nuts represent an approximation of the scales of cultivation and gathering activities between periods (Figure 2). The overall relationship between densities of crop assemblages and pollen Shannon diversity is positive and statistically significant. An increase in cultivation correlates with increased vegetation diversity. The bar chart suggests that this relationship is strongest during Early Prehistory.

Compared to the Mesolithic, the ENEOL is marked by a decrease in forest cover (Figure 2a). A decline in crop density and increase in the presence of gathered fruits/nuts after the introduction of agriculture is evident for the Middle/Late Neolithic (Figure 2b). Whilst this change may represent a shift in human behaviour and depositional activities, it coincides with a slight decline in pollen diversity and increase in forest cover (Figure 2a), suggesting a change in landscape use and reduction in arable activity. Crop density then increases from the Beaker period, with a significant increase in the LIA and Roman period. The REVEALS model (Figure 2a) illustrates how the proportion of grassland and cereal land cover increased relative to forest cover when farming was introduced and as the scale of cultivation increased from the MBA to the Middle Roman period (MRO). A decline in crop density is seen in the MIA, despite a continued increase in pollen diversity, and again, marginally, during the LRO. The positive correlation between crop density and pollen diversity appears to change during the LIA when there is a decline in pollen diversity which continues into the LRO.

The impact that the production/management of wild resources had on the landscape and its biodiversity cannot be measured through our dataset. Similarly, the effect of individual crop species is not known. However, the evident growth in the representation and density of crop assemblages from the MBA to the Roman period, and its association with increased areas of land under cultivation, is reflected in changing vegetation cover and diversity.

The representation of crops and edible fruits and nuts

The frequency of data suggests that emmer and barley were the predominant crops of the Early Neolithic (Figure 3 and Table 2). Naked barley (*H. vulgare* var. *nudum*) is present but infrequent and absent from later periods, as is the pattern across Britain and Europe (Lister and Jones, 2013). The decrease in cereal remains in the M/LNEOL and Beaker periods coincides with a marked increase in gathered hazelnuts and apples/pears (*Malus/Pyrus*). The few crops seen in the data from M/LNEOL and Beaker periods are largely free-threshing wheat and pulses, which when dated (from site 43 and others not included) have consistently returned later dates (Pelling et al., 2015); great care is needed when interpreting early prehistoric crop data. The earliest British record of spelt is from Monkton Road (site 52) where glume bases, associated with fragments of Celtic bean (*Vicia faba*), were dated to the end of the EBA (1896–1690 cal BC, Martin et al., 2012). Spelt replaced emmer as the predominant wheat in the region by the Early Iron Age (EIA), and spelt and hulled barley (*H. vulgare*) became the main crops in Britain during later prehistory and the Roman period. Barley is tolerant of poorer growing conditions, both edaphic and climatic, and was an important animal feed (Rhie, 2019). Whether these factors affected the changing representation of barley relative to the wheats cannot be fully explored here.

Free-threshing wheat is most frequent in Neolithic ($n = 193$, 3% of all wheats) and Roman ($n = 398$, 0.04% of all wheats) samples, although the number of remains are low. Rare grains and chaff of tetraploid free-threshing wheat from Thanet Earth (site 78) were radiocarbon dated to 3940–3660 cal. BC (Carruthers, 2019), though free-threshing wheat grains from other Neolithic sites have returned later dates (Pelling et al., 2015). The richest assemblage was recorded from Late Roman Grateley (site 35), consisting of 121 free-threshing wheat grains but only three rachises, amongst thousands of barley and spelt remains. The dataset corroborates current evidence suggesting that free-threshing wheat was not a common crop in Britain before the Anglo-Saxon period (McKerracher, 2018). Cultivated oat (*Avena sativa*) is poorly represented, its highest occurrence being in the Middle and Late Iron Age (in 3% of samples). However, in the absence of diagnostic chaff, domesticated oats are difficult to identify and may be under-represented in Iron Age and Roman samples, where oat caryopses recorded only to genus (*Avena* sp.) are present in 40–58% of samples.

Trends in ubiquity suggest an overall temporal increase in the range and presence of crops across sites (Figure 3a), and mirror the increase in the density of assemblages. Exceptions to these trends are evident for the M/LNEOL, Beaker, MIA and the LRO. Compared to the EIA, the MIA sees a marked drop in the ubiquity of barley but an increase in that of emmer and pulses. The decline in the ubiquity of crops is less marked for the LRO: a decline is visible for emmer, spelt and pulses though the score for free-threshing wheat increases. Minor crops are not shown on the chart but are intermittently present from the ENEOL (flax – *Linum usitatissimum*) and more consistently from the EBA (opium poppy – *Papaver somniferum*) or MBA (brassicacae – *Brassica nigra/oleraceae/rapa*), sometimes in substantial numbers.

Early prehistoric finds of cultivated pulses (see Figure 3 for taxa in this category) should be viewed with caution as all directly dated finds from Neolithic contexts pertain to later periods (Pelling et al., 2015; Stevens and Fuller, 2012; Treasure and Church, 2017). Celtic beans first appear during the EBA, becoming more prolific along the south coast and spreading inland from the MBA onwards (Treasure and Church, 2017). The absence of pulses in the dataset from EIA samples is surprising, but reminiscent of a national pattern: pulses and flax were not universally grown during the Iron Age, perhaps reflecting regional cultivation of pulses in areas of poorer soils and the growth of fodder crops (De Carle, 2014: 160; Treasure and Church, 2017: 120). The frequency of pulses increases during the Roman period, when the only secure find of lentil (*Lens culinaris*) is recorded (site 71), although potentially imported. The drop in the ubiquity of pulses during the LRO may reflect a decline in trade rather than/as well as cultivation.

Fruits and nuts are assumed to be wild in the early prehistoric period, when the data is dominated by hazelnut shell, but include cultivated and imported varieties by the LIA and Roman period, when *Prunus* numbers greatly increase. There is an opposite trend in decreased fruits and nuts related to increased cereal finds through time, with the exception of the MRO when both cereal production and (orchard) fruits are high.

Hierarchical cluster analysis

Hierarchical cluster analysis (HCA) separated the archaeobotanical samples into six clusters with some clear temporal trends (Figure 4 and Table 3). Clusters 1 and 5 are predominantly composed of early prehistoric samples, whilst cluster 6 contains LIA, ERO and MRO samples. Clusters 2, 3 and 4 suggest later prehistoric samples can be separated into three distinct groups. Cluster 5 is composed

of almost half of the M/LNEOL samples and is made up entirely of hazelnut. Hazelnut is also common in cluster 1 where cereals, fruits and nuts also occur, but only four arable weed taxa (*Galium aparine*, *Fallopia convolvulus*, *Rumex sp.* and wild legumes). In contrast clusters 2, 3, 4 and 6 are influenced by cereal remains and each contain over 30 weed taxa. While the number of Beaker and EBA samples is very low and may not be representative, the inclusion of 20% of EBA samples in clusters 2 and 3 is consistent with a renewed emphasis on cereal cultivation. M/LNEOL, Beaker and EBA samples are excluded from further ecological analyses below owing to the very low representation of possible arable weeds and the low correlation between the number and volume of samples, and taxa richness.

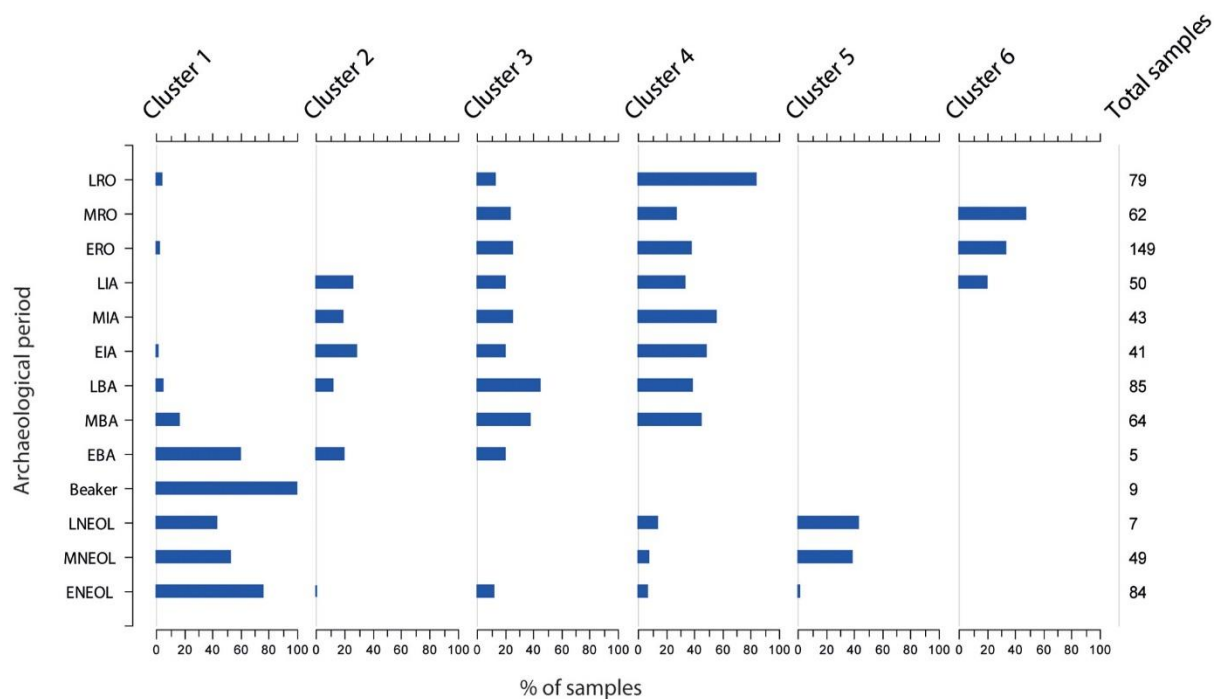


Figure 4. The Hierarchical Cluster Analysis classification of archaeobotanical samples into six clusters.

Clusters 3 and 4 include the majority of MBA to LRO samples. These clusters have similar compositions with spelt and/or emmer chaff present in >50% of samples (Table 3). The main difference between the clusters seems to be the presence of emmer, which is less frequent in cluster 4 where IA and Romano-British samples predominate. Both clusters also contain other crops and 32 weed taxa each, including stinking chamomile (*Anthemis cotula*, an indicator of clay soils), but corncockle (*Agrostemma githago*) is only present in cluster 4; both species are anthropochores associated with the expansion of cultivation in the Romano-British period (Preston et al., 2004; Stevens and Fuller, 2018). Spelt and emmer grains and chaff are also present in cluster 2, but in fewer than 50% of samples, so are not a defining characteristic.

Cluster 2, which includes EBA, LBA and IA samples, is characterised by hulled barley grain, cleavers (*Galium aparine*), brome and indeterminate wild grass seeds. Barley is also dominant in cluster 6, but in association with oats and ryegrass, rather than brome, as well as corn gromwell (*Lithospermum arvense*) which is indicative of light sandy soils, contrasting with the stinking chamomile and hulled wheats in clusters 3 and 4. The different weed flora between clusters 2 and 6 could indicate a

development in the cultivation of barley through the Iron Age and Roman periods (cf. Campbell and Straker, 2003). In addition to cereal remains, cluster 6 also contains fruits and nuts, reflecting the rise in horticulture and exotics during the Roman period (cf. Van der Veen, 2014).

Table 2, which lists the number of weed taxa by archaeological period, further helps to understand the classification of samples into clusters. The low representation of ENEOL weeds conforms to the small, low-density assemblages common for that period, and may relate to the practice of intensive cultivation that included careful weeding. The very low representation of weeds in the M/LNEOL, Beaker and EBA periods aligns with the poor representation of crops, though the low number of sites and processed volume of sediments for the Beaker and EBA make comparisons difficult. The MBA sees a significant increase in the representation of weeds and the overall density of samples, demonstrating increased emphasis on arable cultivation. This trend peaks in the LBA which, after the ERO, has the highest range of taxa ($n = 93$). The relatively low quantity of weed seeds, despite a high number of taxa ($n = 83$) in the MIA, and the low overall density of samples, is unexpected. The same is true for the LRO where there is a drop in the density of samples, despite a comparable volume and number of taxa to the other Roman periods.

Biological and ecological traits

In the previous sections, we have demonstrated that pollen diversity is affected by the scale of cultivation, that is, the amount of land under cultivation (Figure 5). In this section, we analyse the weed floras to gain a better understanding of agrarian practices.

Life form. Three life forms were detected: annuals, plants that can act as both annuals and hemicryptophyte perennials, and hemicryptophyte perennials (perennials that propagate from stoloniferous or rhizomatous roots and benefit from shallow ploughing/disturbance (Bogaard et al., 1999; Jones et al., 2000)) (Figure 5a). True perennials (plants that take more than a year to grow from seed and regenerate from the same root stock) are not present in any period suggesting that even the ENEOL assemblages are from well-established fields rather than recently cleared vegetation (Bogaard, 2002; Rösch et al., 2002). It is also possible that newly established fields were dutifully weeded of perennials and annuals alike, such that the few ENEOL weed taxa, most of which are twining, reflect weeding and harvesting techniques. The proportional difference between annuals and hemicryptophyte perennials is similar during the prehistoric and LRO phases, averaging at 25%. This may be an indication of disturbance as well as hand weeding; although shallow cultivation associated with the scratch plough (symmetrical arc that cuts a shallow furrow without inverting the soil) in early prehistory would have encouraged hemicryptophyte perennials, an intensive approach to weeding would have removed visible roots. The difference between life-forms is smallest during the ERO and MRO; perennial roots split and scattered by the plough may not have been removed, enabling them to regrow and seed.

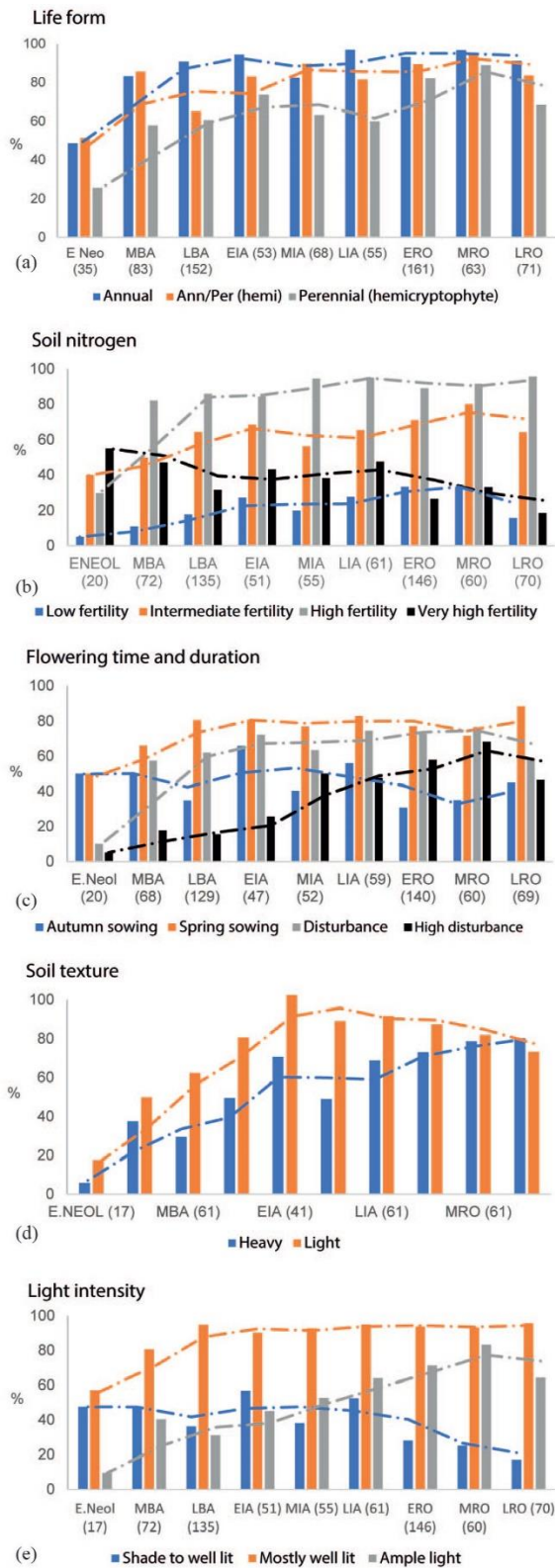


Figure 5. The ubiquity of measured characteristics by archaeological period, for five biological/ecological traits. 'Disturbance' includes plants that flower for no more than 3 months, those that flower for 4 or more months are in the 'high disturbance' category. Beaker and EBA samples are not representative (see Section 2.1.3). The ubiquity is calculated on the number of samples for which data on a particular trait are available. (a) Life form, (b) soil nitrogen, (c) flowering time and duration, (d) soil texture, and (e) light intensity.

Soil nitrogen: The ENEOL is the only period where weeds favouring very high fertility are the most ubiquitous, which concurs with the intensively managed (i.e. manured) fields deduced from cereal grain isotopic analyses from Lismore Fields, Derbyshire (Bogaard et al., 2013) (Figure 5b). Indicators of high fertility remain high in all phases but weeds tolerant of low fertility gradually increase into the MRO. Soil fertility seems not to have been maintained in all arable fields, though a more intensive approach to manuring may have been adopted during the LRO. These results corroborate isotopic analyses performed on charred cereal grains from Stanwick (Northamptonshire), that indicate a decline in soil fertility from the MBA to the Roman period (Lodwick et al., 2021). Another, not incompatible, explanation for the decline in the ratio of nitrophile to nitrophobe weeds during Late Prehistory could be an increase in autumn sowing (Stevens, 2011c). Experiments at Rothamsted (Hertfordshire) have shown that soil nitrogen levels are highest in the spring but tend to decrease rapidly if not maintained, suggesting that a gradual change in fertility indicators may not be due to soil exhaustion (Stevens, 2011c), although little is known of the cumulative effects of different forms of soil management (e.g. crop rotation, green manure, fallow periods, fresh/dried manure).

Flowering onset and duration: Autumn and spring sowing appear to have been practiced in all phases. However, there may be a bias towards spring sowing indicators in enriched soils, where spring weeds would be encouraged (Jones et al., 2000), an effect which could have been particularly strong in the ENEOL (Figure 5c). Another bias towards spring sowing indicators generated by the possible uneven representation of cereal processing products and by-products is possible. Small seeds, more consistently represented in crop-processing by-products (threshing and sieving waste), tend to be from nitrophile spring-germinating weeds (Bogaard et al., 2005; Jones, 1992). Caution is therefore needed in interpreting season of sowing, particularly as crop processing waste is better represented through time (see Section 4.3, Table 3). Taxa tolerant of disturbance, through tilling, weeding, ploughing and/or grazing animals, increase through time up to the LRO. This signal is reflected in the increased proportion of hemicryptophyte perennials (Figure 5a). High levels of disturbance are usually associated with small-scale, intensive cultivation rather than the large-scale, extensive regimes described for the Roman period (Allen and Lodwick, 2017). However, Figure 5a and c may be depicting the development of agricultural tools and changes to labour assigned to collecting weeds. Deeper ploughing from the LIA, enabled by iron ploughs and animal traction, would have favoured weeds tolerant of more intrusive disturbance. Although ubiquity scores are reduced in the LRO, the ratio between disturbance and high disturbance indicators remains comparable throughout the Roman period.

Soil texture: While light, free-draining soil indicators are present in all periods, plants of heavy soils are also ubiquitous, either pointing to the cultivation of clay-rich soils or the inadvertent change in soil texture through prolonged shallow ploughing which can increase clay concentrations (Jones, 1981: 111) (Figure 5d). The difference in the ratio of heavy to light soil indicators starts to decline in the LIA and is reversed in the LRO. This trend corroborates finds of stinking chamomile from the LIA, commonly used to indicate expansion of cultivation onto heavier soils (Allen and Lodwick, 2017; Lodwick et al., 2018: 809).

Light intensity: The increased proportion of weeds favouring ample sunlight coincides with an increasingly deforested landscape evident from fossil pollen (Figures 2a and 5e). These arable weeds

may indicate a trend towards larger arable fields that, by the nature of their size, were less shaded by surrounding vegetation. In contrast, the arable plots of the ENEOL are noticeably more enclosed.

Discussion

Using presence/absence plant macroremain data and amalgamating all contexts per period into single assemblages has enabled general temporal trends in land-use to be explored without biases incurred from context, settlement types, and habitation densities. Calculating density of crop assemblages by archaeological period provides an indication of changes in the scale of production, and therefore area of land under cultivation as well as land for infrastructure required to process, store and trade crops. Density trends through time compare well to the summed probability distribution of radiocarbon dates (SPD) for southern England, used as a proxy for fluctuations in population densities (Bevan et al., 2017, Figure 2a). The statistically significant positive correlation between the density of crop assemblages and pollen diversity demonstrates that cultivation contributed to land cover change in prehistory and the Roman period. Previous research has demonstrated that increases in population do not, on their own, explain changes in vegetation diversity; how land was used is a crucial factor (Woodbridge et al., 2021).

Early prehistory

The ENEOL dataset could indicate fixed farming regimes, including the intensive cultivation (high energy input per unit of land) of relatively small fields (Bogaard et al., 2013; Jones and Bogaard, 2017). Nevertheless, these interpretations are based on a restricted range of arable weeds. This is clearly demonstrated by the HCA which grouped ENEOL samples into cluster 1 where only four weed taxa are present. Pollen diversity and grassland vegetation increases after the end of the Mesolithic, suggesting that the onset of farming had a positive effect on landscape diversity, marking the onset of a honeymoon period between agricultural land use and biodiversity. A mosaic-type landscape of more open and closed vegetation will have promoted small-scale niches and ecological novelty (cf. Woodbridge et al., 2023).

The proposed abandonment of cereal cultivation in southern England during the M/LNEOL is supported by the dataset. The ubiquity and number of hazelnut remains clearly predominate, whilst the interpretation of cereals and pulses is complicated by the likelihood of intrusive materials (Pelling et al., 2015). Further work is required to explain the low occurrences of other edible wild plants relative to hazelnuts, large deposits of which are likely to be associated with particular behavioural activities. Woodland regeneration, presumably resulting from the neglect of arable plots, is associated with a decline in pollen and habitat diversity. Cattle are better adapted to forested landscapes than caprines, which may explain the adoption of a cattle-based mobile pastoralist lifestyle (Serjeantson, 2011; Worley et al., 2019).

Archaeobotanical results for the Beaker period are comparable to those for the preceding M/LNEOL, though the very low number of samples may not be fully representative. Even fewer samples are attributed to the EBA and yet the number and ubiquity of wheat and barley remains are greatly increased. The classification of EBA samples across clusters 1, 2 and 3 suggests a gradual increase in cereal cultivation, as does the surge in pollen diversity, probably associated with population increase through immigration, and cultural changes (Bradley, 2019; Gibson, 2020; Olalde et al., 2018).

The Middle Bronze Age ‘agricultural revolution’

The resurgence in arable agriculture at around 1600 BC is clearly demonstrated by the results presented and aligns with decreases in woodland cover and increases in pollen diversity. Results from the analyses mark the MBA as the start in a progression towards larger fields of less intensively grown cereals (less weeding and manuring). Manuring may have occurred more naturally in rotational systems. As fields expanded and the removal of weeds became less efficient, disturbance-tolerant weeds become more evident in the records. The extent to which an enlarged weed flora contributed to the pollen records cannot be ascertained and greater floral diversity would have supported a greater range of insects. The Middle and Late BA see the greatest rise in pollen diversity and may represent the periods of greatest harmony between agrarian practices and biodiversity.

Late prehistory and the Roman period

The suggested Bronze Age population decline (Bevan et al., 2017) is not reflected by the datasets; there is no evidence for a reduction in the scale of production or habitat diversity. The rate of change between periods appears to slow down, perhaps indicating stability in the scale of production until the MIA. The flat shape of the radiocarbon calibration curve covering the Iron Age does make it difficult to assess the length and extent of the population downturn, making it possible that the MIA results reflect this period. The significant decrease in the density of MIA archaeobotanical assemblages is surprising and cannot be explained by lower sample or site numbers (Table 2). It either suggests a change in the depositional activities of crop processing waste (cereal processing and storage may have predominantly occurred in hillforts, but the dataset only includes one MIA hillfort (Danebury: site 22) as most Iron Age hillfort samples are only dated to the Iron Age generally), or a reduction in the production of cereals. Either way, the results suggest that the intensified cereal production indicated for the LIA (Van der Veen and O’Connor, 1998) was not the culmination of a progressive, linear trajectory. Pollen diversity increases slightly in the MIA before reducing continually from the LIA onwards; the gradual reforestation of abandoned settlements and arable fields during a population downturn could result in increased vegetation diversity during the successional stages to woodland.

The Late Iron Age sees a substantial increase in the scale of production and continued extensive cultivation practices (Figures 4 and 5). The probable cultivation of oat is also evident in our results, as is the surge in wild legumes, brome grass and ryegrass, all common taxa in cluster 6 of the HCA. The change in agrarian practices, whereby production became more defined by market forces, may be reflected in the dip in pollen diversity, which is then maintained into the ERO; results suggest that increased and standardised arable production removed some of the diversity present in the prehistoric mosaic of habitats.

Table 2 and Figure 2 show a significant increase in the density of Roman samples, suggesting another surge in arable production. The results corroborate evidence for the expansion of cultivation onto new soils and large-scale, extensive regimes described for the Roman period (Allen and Lodwick, 2017; Campbell, 2017). This appears to precipitate a decline in pollen diversity, suggestive of a reduction in the variation of landscape types, at least in the research area. Throughout prehistory pollen diversity increased with the expansion of agriculture, as forests were cleared for mixed agricultural regimes that encouraged biodiversity (cf. Birks et al., 2016). Results suggest that the tipping point between the expansion of open habitats and the growth of biodiversity may have been

reached by the Roman period. We suggest that the increased scale of arable cultivation during the LIA and Roman period marks a point in British farming history, when, for the first time, the expansion of cultivation had a negative effect on vegetation diversity. The slight increases in the ratio between annuals and perennials and the drop in low fertility indicators in the LRO could suggest a reversal to smaller scale, more intensive cultivation, although this is not matched by a contemporary recovery in levels of pollen diversity (Woodbridge et al., 2023). Broad ecological characteristics established during earlier farming regimes may have persisted for longer.

Conclusion

The use of large-scale archaeobotanical data, over both time and space, and a novel use of HCA, has revealed new details in the development of arable production during the first c. 4500 years of agriculture in southern England. Despite differences in behavioural, depositional and taphonomical trajectories between sites and periods, long-term trends in the use of edible plants and cultivation practices are evident. Previously described phenomena, such as fixed, 'garden'-type cultivation during the ENEOL, the dramatic change in subsistence strategies during the later Neolithic and the significant increase in arable production during the LIA and Roman period, are corroborated. Other results indicate that different strategies for collecting and interpreting archaeobotanical remains from some periods are needed: Beaker and EBA sites require more comprehensive sampling, whilst MIA evidence for cultivation may be concentrated in specific site types. Closer dating of archaeobotanical assemblages is needed to maximise information about temporal developments, particularly during the Iron Age. Additionally, understanding the possible Iron Age cultivation of oat requires new analytical procedures, such as geometric morphometrics, given the lack of diagnostic chaff (Bonhomme et al., 2017; Wallace et al., 2019).

Hierarchical cluster analysis separated the archaeobotanical samples not only by the frequency of cereal remains but also according to the association of different taxa. Neolithic and Beaker samples cluster into two groups: one with only hazelnuts and the other where cereals, but very few weeds, are also present. EBA samples straddle three clusters, showing similarities with cluster 1 but also a new, barley-focused assemblage (see also Figure 3a). Clusters 3 and 4 contain assemblages where glume wheat chaff is present in most samples and seem to mark the shift from emmer to spelt cultivation during the Bronze Age. They also demonstrate that crop processing waste is better represented through time. By contrast, clusters 2 and 6 are dominated by barley, but are differentiated by the presence of brome in cluster 2 and oats and ryegrass in cluster 6, potentially indicating a development in barley cultivation between the Iron Age and Roman periods.

Increased densities of archaeobotanical remains from the Bronze Age to the Roman period are, to some extent, shaped by depositional behaviours related to growing populations, but they also reflect an emphasis on cereal production for a market economy. The surge in the number and range of arable weeds through time reflect a gradual extensification in cultivation and an increase in floral diversity within arable fields. Comparisons with the Shannon diversity of fossil pollen has revealed that arable agriculture influenced changes in landscape types and indicate that early arable farming was not detrimental to biodiversity. Conversely, the onset of farming, increases in crop production and diverse forms of land use practices (varied cropping systems) resulted in elevated levels of biodiversity, reflected by trends in pollen diversity. This honeymoon period for farming and biodiversity was interrupted in the Roman period, when an expanding agricultural economy grew at the expense of biodiversity.

Acknowledgments

We would like to extend our sincere thanks to Jessica Viney for the vital help in uploading data.

Funding

The author(s) disclosed receipt of the following financial support for the research, authorship, and/or publication of this article: This research was carried out as part of the Biodiversity and Land-Use Change in the British Isles project funded by the Leverhulme Trust (grant reference RPG-2018-357).

Supplemental material

Supplemental material for this article is available online at <https://doi.org/10.1177/09596836231185836>

References

- Adams S (2018) Environmental samples. In: Ennis T. ATAM Academy Little Heath, London Borough of Redbridge. Archaeology South-East Report N.2017516, pp.15–18.
- Allen M, Lodwick L (2017) Agricultural strategies in Roman Britain. In: Allen M, Lodwick L, Brindle T, et al. (eds) *The Rural Economy of Roman Britain*. Britannia Monograph Series 30. Washington: Society for the Promotion of Roman Studies, pp.142–177.
- Allen M, Lodwick L, Brindle T, et al. (2017) *The Rural Economy of Roman Britain*. Britannia Monograph Series 30. Washington: Society for the Promotion of Roman Studies.
- Allott L (2017) Charred macrobotanical remains and wood charcoal. In: Dawkes G (ed.) *Between Thames and Medway. Archaeological Excavations on the Hoo Peninsula and Its Environs*. SpoilHeap Monograph 13. Guildford: SpoilHeap Publications, pp.261–273.
- Allott L (2019) Charred plant remains. In: Dawkes G, Hart D (eds) *Beyond the Wantsum. Archaeological Investigations in South Thanet, Kent*. SpoilHeap Monograph 22. Guildford: SpoilHeap Publications, pp.82–96.
- Amadio L (2010) Tilshead Nursery School, Wiltshire: A Neolithic Pit. Devizes: Wiltshire Archaeological and Natural History Society.
- Antolín F, Schäfer M (2020) Insect pests of pulse crops and their management in Neolithic Europe. *Environmental Archaeology*. Epub ahead of print 17 January 2020. Crossref
- Arthur JR, Bradley R (1970) Plant remains in the pottery. In: *The excavation of a beaker settlement at Belle Tout, East Sussex, England*. *Proceedings of the Prehistoric Society* 36: 373–375.
- Arthur JR, Paradine P (1980) Seeds, pp.246-7. In: Bradley R, Lobb S, Richards J, et al. (eds) *Two late Bronze Age settlements on the Kennet Gravels: Excavations at Aldermaston Wharf, Berkshire*. *Proceedings of the Prehistoric Society* 46: 217–295.

- Barclay A, Stevens C, Wyles S (2011) An Early Bronze Age field system from Monkton Road, Minster, Thanet, and an early date for the cultivation of spelt. *PAST* 69: 2–3.
- Bevan A, Colledge S, Fuller D, et al. (2017) Holocene fluctuations in human population demonstrate repeated links to food production and climate. *Proceedings of the National Academy of Sciences of the United States of America* 114: E10524–E10531.
- Biddle B (1986) Plant remains. In: Cottrell P (ed.) *An Early Iron Age pit at Regents Park, Southampton*. *Proceedings of the Hampshire Field Club Archaeological Society* 42: 23–33.
- Birks HJB, Felde VA, Seddon AW (2016) Biodiversity trends within the holocene. *The Holocene* 26: 994–1001.
- Bishop RR (2015) Did Late Neolithic farming fail or flourish? A Scottish perspective on the evidence for late Neolithic arable cultivation in the British Isles. *World Archaeology* 47: 834–855.
- Bogaard A (2002) Questioning the relevance of shifting cultivation to Neolithic farming in the loess belt of Europe: Evidence from the Hambach Forest experiment. *Vegetation History and Archaeobotany* 11: 155–168.
- Bogaard A, Fraser R, Heaton TH, et al. (2013) Crop manuring and intensive land management by Europe's first farmers. *Proceedings of the National Academy of Sciences of the United States of America* 110: E12589–E12594.
- Bogaard A, Jones G, Charles M, et al. (2001) On the archaeobotanical inference of crop sowing time using the FIBS method. *Journal of Archaeological Science* 28: 1171–1183.
- Bogaard A, Jones G, Charles M (2005) The impact of crop processing on the reconstruction of crop sowing time and cultivation intensity from archaeobotanical weed evidence. *Vegetation History and Archaeobotany* 14: 505–509.
- Bogaard A, Palmer C, Jones G, et al. (1999) A FIBS approach to the use of weed ecology for the archaeobotanical recognition of crop rotation regimes. *Journal of Archaeological Science* 26: 1211–1224.
- Bonhomme V, Forster E, Wallace M, et al. (2017) Identification of inter and intra-species variation in cereal grains through geometric morphometric analysis, and its resilience under experimental charring. *Journal of Archaeological Science* 86: 60–67.
- Bradley R (2019) *The Prehistory of Britain and Ireland*, 2nd edn. Cambridge: Cambridge University Press.
- Bradley R, Haselgrove C, Vander Linden M, et al. (2016) *The Later Prehistory of North-West Europe*. New York, NY: Oxford University Press.
- Brown A (2007) Dating the onset of cereal cultivation in Britain and Ireland: The evidence from charred cereal grains. *Antiquity* 81: 1042–1052.
- Bunce R, Smart S, van de, Poll H, et al. (1999) *Measuring Change in British Vegetation, Volume 2a*. ECOFACT Research Report Series, Institute of Terrestrial Ecology. Cambridge: DETR Publications.
- Campbell G (1998) The charred plant remains. In: Boyle A, Early R (eds) *Excavations at Springhead Roman Town, Southfleet, Kent*. Oxford: Oxford Archaeological Unit, Occasional Paper 1, pp.35–38.

- Campbell G (2000) Plant utilization: The evidence from charred plant remains. In: Cunliffe B (ed.) *The Danebury Environs Programme: The Prehistory of a Wessex Landscape. Volume 1: Introduction*, vol. 48. Oxford: English Heritage and Oxford University Committee for Archaeology, pp.45–59.
- Campbell G (2004) Charred plant remains. In: Brossler A, Early R, Allen C (eds) *Green Park (Reading Business Park). Phase 2 excavations 1995 – Neolithic and Bronze Age Sites. Monograph 19*. Oxford Archaeology: Thames Valley Landscapes, pp.108–111.
- Campbell G (2008) Charred and mineralised plant remains. In: Cunliffe B, Poole C (eds) *The Danebury Environs Roman Programme - a Wessex Landscape During the Roman Era*, vol. 2. Monograph 71. Oxford: English Heritage and Oxford University School of Archaeology, pp.99–100, 128–130, 161–164, 167–174, 202–205.
- Campbell G (2017) Market Forces – a discussion of crop husbandry, horticulture and trade in plant resources in southern England. In: Bird D (ed.) *Agriculture and Industry in South-Eastern Roman Britain*. Oxford: Oxbow Books, pp.134–155.
- Campbell G, Straker V (2003) Prehistoric crop husbandry and plant use in southern England: development and regionality. In: Brown KA (ed.) *Archaeological Sciences 1999. Proceedings of the Archaeological Science Conference, University of Bristol, 1999*. British Archaeological Reports International Series 1111. Oxford: Archaeopress, pp.14–30.
- Carruthers W (1989) The carbonised plant remains. In: Fasham P, Farwell D and Whinney R (eds) *The Archaeological Site at Easton Lane. Monograph 6*. Winchester: Hampshire Field Club, pp.131–134.
- Carruthers W (1990) Carbonised plant remains. In: Richards J. (ed.) *The Stonehenge Environs Project. Archaeological Report 16*. Swindon: English Heritage, pp.250–252.
- Carruthers W (2004) The charred plant remains. In: Brett M, Collard M, McSloy E. *Excavation of 10th- and 5th-century BC settlement at Hartshill Copse, Upper Bucklebury, Berkshire, 2003. Report 04049*. Canterbury: Canterbury Archaeology, pp.105–122.
- Carruthers W (2010) Charred and waterlogged plant remains. In: *Landscape Evolution in the Middle Thames Valley: Heathrow Terminal 5 Excavations, Volume 2*. Oxford: Framework Archaeology. Available at: <https://framearch.co.uk/t5/evidence>
- Carruthers W (2011) Charred plant remains. In: Helm R and Carruthers C. *Early Roman Evidence for Intensive Cultivation and Malting of Spelt Wheat at Nonington. Archaeologia Cantiana 131: 362–369*.
- Carruthers W (2019) The plant remains. In: Rady J, Holman J, et al. (eds) *Beneath the Seamark: 6000 Years of an Island's History. Archaeological Investigations at 'Thanet Earth', Kent 2007–12*, vol. 2. Canterbury: Canterbury Archaeological Trust, pp.1087–1135 and Volume 5, Tables 217–225.
- Carruthers W (2021) The charred plant remains. In: Rady J, Boden D, Wilson T (eds) *Evidence for a Neolithic Midden, Later Prehistoric and Anglo-Saxon Settlement at the Site of the New Ellington and Hereson School, Ramsgate. Canterbury Archaeological Trust Occasional Paper 13*. Canterbury: Canterbury Archaeological Trust, pp.64–70.
- Carruthers W, Hunter Dowse K (2019) A review of macroscopic plant remains from the Midland counties. *Historic England Research Report Series 47*.
- Chaffey G, Brook E (2012) Domesticity in the Neolithic: Excavations at Kingsmead Quarry, Horton, Berkshire. In: Lamdin-Whymark H, Thomas J (eds) *Regional Perspectives on Neolithic Pit Depositions: Beyond the Mundane*. Oxford: Oxbow Books, pp.200–215.

- Clapham AJ (1995) Plant remains from the Neolithic and Bronze Age settlement at Weir Bank Stud farm, Bray. In: Barnes I, Boismier W (eds) *Early Settlement in Berkshire; Mesolithic-Roman Occupation Sites in the Thames and Kennet Valleys*. Salisbury: Wessex Archeology Limited. Wessex Archaeology Report 6, pp.35–45.
- Colledge S, Conolly J, Crema E, et al. (2019) Neolithic population crash in northwest Europe associated with agricultural crisis. *Quaternary Research* 92: 686–707.
- Crockett A (1996) Iron Age to Saxon settlement at Wickhams Field, near Reading, Berkshire: Excavations on the site of the M4 Motorway Service Area. In: Andrews P, Crockett A (eds) *Three Excavations Along the Thames and Its Tributaries, 1994: Neolithic to Saxon Settlement and Burial in the Thames, Colne and Kennet Valleys*. Salisbury: Wessex Archeology Limited. Wessex Archaeology Report 10, pp.113–170.
- Cunliffe B (1987) *Hengistbury Head, Dorset. Volume: 1 the Prehistoric and Roman Settlement, 3500 BC-AD 500*. Oxford: Oxford University Committee for Archaeology.
- Cunliffe B (2013) *Britain Begins*. New York, NY: Oxford University Press.
- Dark P, Gent H (2001) Pests and diseases of prehistoric crops: A yield “honeymoon” for early grain crops in Europe? *Oxford Journal of Archaeology* 20: 59–78. Davies A (2006) The charred plant remains from Cobham Golf course, Cuxton, Eyhorne street and Northumberland Bottom (Kent). CTRL specialist report series. Available at: <https://archaeologydataservice.ac.uk/archives/view/ctrl/reference.cfm> (accessed October 2021).
- De Carle D (2014) *Changing plant subsistence in prehistoric southwest Britain: archaeobotanical and anthracological evidence from the South Cadbury Environs Project*. PhD Thesis, University of Sheffield, UK.
- de Vareilles A, Pelling R, Woodbridge J, et al. (2021) Archaeology and agriculture: Plants, people, and past land-use. *Trends in Ecology & Evolution* 36: 943–954.
- Ellenberg H (1988) *Vegetation Ecology of Central Europe*, 4th edn. Cambridge: Cambridge University Press.
- Ellenberg H, Weber HE, Düll R, et al. (1991) Zeigerwerte von Pflanzen in mitteleuropa. *Scripta Geobotanica* 18: 1–248.
- Ellis EC (2019) Evolution: Biodiversity in the anthropocene. *Current Biology* 29: R831–R883.
- Fitter AH, Peat HJ (1994) The Ecological Flora Database. *Journal of Ecology* 82: 415–425.
- Fuller DQ, Stevens C, McClatchie M (2014) Routine activities, tertiary refuse and labour organisation: Social inferences from everyday archaeobotany. In: Madella M, Lancelotti C and Savard M (eds) *Ancient Plants and People: Contemporary Trends in Archaeobotany*. Tucson: University of Arizona Press, pp.174–217.
- Fyfe RM, Twiddle C, Sugita S, et al. (2013) The holocene vegetation cover of Britain and Ireland: Overcoming problems of scale and discerning patterns of openness. *Quaternary Science Reviews* 73: 132–148.
- Fyfe RM, Woodbridge J, Roberts N (2015) From forest to farmland: Pollen-inferred land cover change across Europe using the pseudobiomization approach. *Global Change Biology* 21: 1197–1212.

- Gibson A (2020) Des gobelets en Grande Bretagne. Le « set » Campaniforme reconsidéré. *Préhistoires Méditerranéennes* 8: 1–31.
- Giesecke T, Wolters S, van Leeuwen JFN, et al. (2019) Postglacial change of the floristic diversity gradient in Europe. *Nature Communications* 10: 5422.
- Giorgi J (2006) The charred plant remains from Beechbrook Wood, Sandway Road, Tutt Hill and White Horse Stone (Kent). CTRL specialist report series. Available at: <https://archaeologydataservice.ac.uk/archives/view/ctrl/reference.cfm> (accessed October 2021).
- Githumbi E, Fyfe R, Gaillard MJ, et al. (2022) European pollen-based REVEALS land-cover reconstructions for the holocene: Methodology, mapping and potentials. *Earth System Science Data* 14: 1581–1619.
- Grant MJ, Norcott D, Stevens C (2012) By rivers, fields and factories. The making of the Lower Lea Valley. Archaeological and cultural heritage investigations on the site of the London 2012 Olympic and Paralympic Games. Palaeo-environmental (Section 1). Wessex Archaeology. Available at: <https://archaeologydataservice.ac.uk/archives/view/wessexar1-132044/downloads.cfm>
- Green FJ (1990) Charred plant remains. In: Russell A (ed.) Two Beaker burials from Chilbolton, Hampshire. *Proceedings of the Prehistoric Society* 56: 153–172.
- Green FJ, et al. (2004) Plant remains. In: Qualmann KE, Rees H (eds) Oram's Arbour. The Iron Age Enclosure at Winchester. Volume 1: Investigations 1950-1999. Winchester: Winchester Museum Services, pp.75–81.
- Greig JR (1991) The prehistoric riverside settlement at Runnymede: The botanical story. In: Needham S, Longley D (eds) Excavation and Salvage at Runnymede Bridge, Berkshire. London: British Museum, p.1978.
- Hambleton E (2008) Review of Middle Bronze Age – Late Iron Age Faunal Assemblages From Southern Britain. English Heritage Research Report, vol. 71. Fort Cumberland: Historic England.
- Helbaek H (1957) Note on carbonised cereals. In: Burston G and Holleyman G. The Late Bronze Age settlement on Itford Hill, Sussex. *Proceedings of the Prehistoric Society* 23: 206–209.
- Higgins P (2003) Plant, mollusc and insect remains. In: Heaton M. Neolithic Pits at the Beehive. *Wiltshire Archaeological and Natural History Magazine* 96: 60.
- Hill M, Mountford J, Roy D, et al. (1999) Ellenberg's indicator values for British plants, Volume 2b. ECOFACT Research Report Series, Institute of Terrestrial Ecology. Cambridge: DETR Publications.
- Hillman G (1984) Interpretation of archaeological plant remains: The application of ethnographic studies from Turkey. In: Van Zeist W, Casparie WA (eds) Plants and Ancient Man: Studies in Palaeoethnobotany. Rotterdam: AA Balkema, pp.1–41.
- Hill MO, Roy DB, Mountford JO, et al. (2000) Extending Ellenberg's indicator values to a new area: An algorithmic approach. *Journal of Applied Ecology* 37: 3–15.
- Hinton P (1982) Carbonised seeds. In: Drewitt P. Later Bronze Age downland economy and excavations at Black Patch, East Sussex. *Proceedings of the Prehistoric Society* 48: 321–400.
- Hinton P (1985) Carbonised seeds. In: Bedwin O and Holgate R. Excavations at Copse Farm, Oving, West Sussex, 1984. *Proceedings of the Prehistoric Society* 51: 215–245.

Hinton P (1996) Charred plant remains. In: Andrews P, Crockett A (eds) *Three Excavations Along the Thames and Its Tributaries, 1994*. Salisbury: Wessex Archeology Limited. Wessex Archaeology Report 10, pp.43–47.

Hinton P (2004) Charred plant remains. In Place C. (ed.) *Excavations at Ford Airfield, Yapton, West Sussex, 1999*. King's Lynn: Heritage, pp.6,7,14,15 and 44.

Hinton P (2006) Charred plant remains. In: Chadwick M. *Bronze Age burials and settlement and an Anglo-Saxon settlement at Claypit Lane, Westhampnett, West Sussex*. Sussex Archaeological Collections 144: 7–50.

Hinton P (2009) Charred plant remains. In: Andrews P, Allen MJ, Goller R (eds) *Kentish Sites and Sites of Kent: A Miscellany of Four Archaeological Excavations*. Salisbury: Wessex Archeology Limited. Wessex Archaeology Report 24, pp.233–236.

Hinton P (2016) Charred plant remains. In: Doherty A (ed.) *Excavation on St Anne's Hill. A Middle/Late Iron Age Site and Anglo-Saxon Cemetery at St Anne's Road, Eastbourne, East Sussex*. Monograph 11. Guildford: Spoilheap Publications, pp.197–199.

Hinton P (2017) Plant remains. In: Dawkes G (ed.) *Between Thames and Medway. Archaeological Excavations on the Hoo Peninsula and Its Environs*. Monograph 13. Guildford: SpoilHeap Publications, pp.176–182.

Hodgson JG, Grime JP (1990) The role of dispersal mechanisms, regenerative strategies and seed banks in the vegetation dynamics of the British landscape. In: Bunce RGH, Howard DC (eds) *Species Dispersal in Agricultural Habitats*. London: Belhaven Press, pp.65–81.

Hunter K (2015) Plant macrofossils. In: Andrews P, Booth P (eds) *Digging at the Gateway. Archaeological Landscapes of South Thanet. The Archaeology of East Kent Access Road (Phase 2), Volume 2*. Oxford: Oxford Wessex Archaeology.

Jones G (1992) Weed phytosociology and crop husbandry: Identifying a contrast between ancient and modern practice. *Review of Palaeobotany and Palynology* 73: 133–143.

Jones G, Bogaard A (2017) Integration of cereal cultivation and animal husbandry in the British Neolithic: the evidence of charred plant remains from timber buildings at Lismore Fields. In: Rowley-Conwy P, Serjeantson D, Halstead P (eds) *Economic Zooarchaeology: Studies in Hunting, Herding and Early Agriculture*. Oxford: Oxbow Books, pp.221–226.

Jones G, Bogaard A, Charles M, et al. (2000) Distinguishing the effects of agricultural practices relating to fertility and disturbance: A functional ecological approach in Archaeobotany. *Journal of Archaeological Science* 27: 1073–1084.

Jones G, Rowley-Conwy P (2007) On the importance of cereal cultivation in the British Neolithic. In: Colledge S, Conolly J (eds) *The Origins and Spread of Domestic Plants in Southwest Asia and Europe*. New York, CA: Left Coast Press, pp.391–419.

Jones M (1980) Carbonised cereals from grooved ware contexts. *Proceedings of the Prehistoric Society* 46: 61–63.

Jones MK (1981) The development of crop husbandry. In: Jones MK, Dimbleby G (eds) *The Environment of Man: The Iron Age to the Anglo-Saxon Period*. British Archaeological Report 87. Oxford: Archaeopress, pp.95–127.

- Jones MK (1983) Palaeobotanical report on filling of waterhole, pp.276. In: Thompson FH. Excavations at Bigberry, near Canterbury 1978-80. *The Antiquaries Journal* 63: 237–278.
- Jones MK (1984) The plant remains. In: Cunliffe B (ed.) *Danebury: An Iron Age Hillfort in Hampshire. Volume 2, the Excavations 1969-1978: The Finds. Research Report 52.* London: Council for British Archaeology, pp.483–495.
- Jones MK (1985) Archaeobotany beyond subsistence reconstruction. In: Barker G, Gamble C (eds) *Beyond Domestication in Prehistoric Europe: Investigations in Subsistence Archaeology and Social Complexity.* Cambridge: Academic Press, pp.107–128.
- Jones MK (1996) Plant exploitation. In: Champion TC, Collis JR (eds) *The Iron Age in Britain and Ireland: Recent Trends.* Department of Archaeology and Prehistory, Sheffield: J.R. Collis Publications, pp.20–40.
- Jones MK (2008) A feast of beltain? Reflections on the rich danebury harvests. In: Gosden C, Hamerow H, de Jersey P, et al. (eds) *Communities and Connections. Essays in Honour of Barry Cunliffe.* New York, NY: Oxford University Press, pp.142–153.
- Jones MK (2009) Dormancy and the plough: Weed seed biology as an indicator of agrarian change in the first millennium AD. In: Fairbairn A, Weiss E (eds) *From foragers to farmers.* Oxford: Oxbow Books, pp.58–63.
- Knörzer KH (1967) Die Roggentrespe (*Bromus secalinus* L.) als prähistorische Nutzpflanze. *Archaeo-Physika* 2: 30–38.
- Kreuz A, Schäfer E (2002) A new archaeobotanical database program. *Vegetation History and Archaeobotany* 11: 177–180.
- Lambrick GH, Robinson MA (2009) *The Thames Through Time: The Archaeology of the Gravel Terraces of the Upper and Middle Thames: The Thames Valley in Later Prehistory 1500 BC – 50 AD.* Oxford: Oxford Archaeology Press.
- Le Hégarat K (2015) Charred plant remains. In: Hart D (ed.) *Around the Ancient Track. Archaeological Excavations for the Brighton and Hove Wastewater Treatment Works and Adjacent Housing at Peacehaven, East Sussex. Monograph 10.* Guildford: SpoilHeap Publications, pp.246–261.
- Le Hégarat K (2017) Charred and mineralised plant remains. In: Dawkes G (ed.) *Between Thames and Medway. Archaeological Excavations on the Hoo Peninsula and its Environs. Monograph 13.* Guildford: SpoilHeap Publications, pp.113–115. Leydet M (2007–2023) The European pollen database. Available at: <http://www.europepollendatabase.net/> (accessed between November 2021 and December 2021).
- Lister DL, Jones MK (2013) Is naked barley an eastern or a western crop? The combined evidence of archaeobotany and genetics. *Vegetation History and Archaeobotany* 22: 439–446.
- Lodwick L, et al. (2018) The charred and waterlogged plant remains. In: Fulford M, Clarke A (eds) *Late Iron Age Calleva: The Pre-conquest Occupation at Silchester Insula IX. Silchester Roman Town: The Insula IX Town Life Project 3. Britannia Monograph Series 32.* Washington: Society for the Promotion of Roman Studies, pp.285–313.
- Lodwick LA (2017) Agricultural innovations at a Late iron Age oppidum: archaeobotanical evidence for flax, food and fodder from Calleva Atrebatum, UK. *Quaternary International* 460: 198–219.

- Lodwick L, Campbell G, Crosby V, et al. (2021) Isotopic evidence for changes in cereal production strategies in iron Age and Roman Britain. *Environmental Archaeology* 26: 13–28.
- Løvschal M (2020) The logics of enclosure: Deep-time trajectories in the spread of land tenure boundaries in late prehistoric northern Europe. *Journal of the Royal Anthropological Institute* 26: 365–388.
- Marquer L, Gaillard MJ, Sugita S, et al. (2014) Holocene changes in vegetation composition in northern Europe: Why quantitative pollen-based vegetation reconstructions matter. *Quaternary Science Reviews* 90: 199–216.
- Marquer L, Gaillard MJ, Sugita S, et al. (2017) Quantifying the effects of land use and climate on holocene vegetation in Europe. *Quaternary Science Reviews* 171: 20–37.
- Martin J, Schuster J, Barclay A (2012) Evidence of Early Bronze Age field system and spelt growing together with an Anglo-Saxon sunken featured building at Monkton Road Minster-in-Thanet. *Archaeologia Cantiana* 132: 43–52.
- McKerracher M (2018) *Farming transformed in Anglo-Saxon England*. Oxford: Oxbow Books.
- Moffett L, Robinson M, Straker V (1989) Cereals, fruits and nuts: Charred plant remains from neolithic sites in England and Wales and the neolithic economy. In: Milles A, Williams D, Garner N (eds) *The beginnings of Agriculture*. British Archaeological Reports International Series 496. Oxford: Archaeopress, pp.243–261.
- Monk M (1985) The plant economy. In: Fasham P (ed.) *The Prehistoric Settlement at Winnall Down, Winchester*. Monograph 2. Winchester: Hampshire Field Club, pp.112–117.
- Murphy P (1979) Hascombe: Carbonised cereals and crop weeds. In: Thompson FH. *Three Surrey Hillforts: Excavations at Anstiebury, Holmbury and Hascombe, 1972-77*. *Antiquity Journal* 59: 311–314.
- Murtagh F, Legendre P (2014) Ward's hierarchical agglomerative clustering method: Which algorithms implement ward's criterion? *Journal of Classification* 31: 274–295.
- Oksanen J, Blanchet FG, Friendly M, et al. (2020) *Vegan: Community ecology package*. R package version 2.5-7. Available at: <https://CRAN.R-project.org/package=vegan>
- Olalde I, Brace S, Allentoft ME, et al. (2018) Erratum: The Beaker phenomenon and the genomic transformation of northwest Europe. *Our Nature* 555: 543–196. Stroh P, Walker K, Humphrey T et al. (2020) *Online Atlas of the British and Irish Flora*. Available at: <https://plantatlas2020.org> (accessed between September 2021 and December 2021).
- Orengo HA, Livarda A (2016) The seeds of commerce: A network analysis-based approach to the Romano-British transport system. *Journal of Archaeological Science* 66: 21–35.
- Parker Pearson M, Chamberlain A, Jay M, et al. (2016) Beaker people in Britain: Migration, mobility and diet. *Antiquity* 90(351): 620–637.
- Patterson N, Isakov M, Booth T, et al. (2022) Large-scale migration into Britain during the middle to Late Bronze Age. *Our Nature* 601: 588–594.

- Pelling R (2002) The charred plant remains from Site 1. In: Parfitt K (ed.) Report on Archaeological Work Along the Dove Eastern Docks Supply Water Main. Unpublished Report. Canterbury: Canterbury Archaeological Trust, pp.15–17.
- Pelling R (2003) Charred plant remains. In: Hutchings P. Ritual and riverside settlement: A multi-period site at Princes Road, Dartford. *Archaeologia Cantiana* 123: 71–73.
- Pelling R, et al. (2011) Charred plant remains. In: Simmonds A, Wenbam-Smith F, Bates M et al. (eds) Excavations in North-West Kent 2005-2007: One Hundred Thousand Years of Human Activity in and Around the Darent Valley. Monograph 11. Oxford: Oxford Archaeology, pp.270–273.
- Pelling R (2012a) Charred plant remains. In: Dinwiddy M (ed) A multi-period site at Eden Park (former Toddington Nurseries), Littlehampton, West Sussex. *Sussex Archaeological Collections* 150: 58–65.
- Pelling R (2012) Charred and waterlogged plant remains. In: Stafford E (ed.) Landscape and Prehistory of the East London Wetlands: Investigations Along the A13 DBFO Roadscheme, Tower Hamlets, Newham and Barking and Dagenham, 2000-2003. Oxford: Oxford Archaeology, pp.244–258.
- Pelling R, Campbell G, Carruthers W, et al. (2015) Exploring contamination (intrusion and residuality) in the archaeobotanical record: Case studies from central and southern England. *Vegetation History and Archaeobotany* 24: 85–99.
- Pelling R, Thompson J, Francis R (2008) Charred plant remains and charcoal. In: Poole C and Webley L. Prehistoric activity at Westwood, Broadstairs. *Archaeologia Cantiana* 128: 98-101.
- Powell A, Dinwiddy M (2016) Greentrees School, Bishopdown, Salisbury, Wiltshire. Wessex Archaeology unpublished report series. Crossref
- Preston CD, Pearman DA, Hall AR (2004) Archaeophytes in Britain. *Botanical Journal of the Linnean Society* 145: 257–294.
- Racimo F, Woodbridge J, Fyfe RM, et al. (2020) The spatiotemporal spread of human migrations during the European holocene. *Proceedings of the National Academy of Sciences of the United States of America* 117: 8989–E9000.
- Redford KH, Richter BD (1999) Conservation of biodiversity in a world of use. *Conservation Biology* 13: 1246–1256.
- Rhiel S (2019) Barley in archaeology and early history. *Oxford Research Encyclopedia of Environmental Science*. Crossref
- Robinson M (2000) Further considerations of Neolithic charred cereals, fruits and nuts. In: Fairbairn A (ed.) *Plants in Neolithic Britain and Beyond*. Neolithic Studies Group Seminar Papers 5. Oxford: Oxbow Books, pp.85–90.
- Robinson M (2009) Charred plant remains. In: Allen T, Hayden C, Lamdin-Whymark H (eds) *From Bronze Age Enclosure to Anglo-Saxon Settlement*. Archaeological Excavations at Taplow Hillfort, Buckinghamshire. Monograph 30. Oxford: Oxford Archaeology, pp.149–153.
- Rösch M, Ehrmann O, Herrmann L, et al. (2002) An experimental approach to Neolithic shifting cultivation. *Vegetation History and Archaeobotany* 11: 143–154.
- Rowley-Conwy P, Gron KJ, Bishop R, et al. (2020) The earliest farming in Britain: Towards a new synthesis. In: Gron KJ, Sørensen L, Rowley-Conwy P (eds) *Farmers at the Frontier. A pan-European Perspective on Neolithisation*. Oxford: Oxbow Books, pp.401–424.

- Serjeantson D (2011) A Review of Animal Remains from the Neolithic and Early Bronze Age of Southern Britain. Historic England Research Report 29/2011.
- Shennan S, Downey SS, Timpson A, et al. (2013) Regional population collapse followed initial agriculture booms in mid-holocene Europe. *Nature Communications* 4: 2486.
- Smith D, Hill G, Kenward H (2019) The development of late-Holocene farmed landscapes: Analysis of insect assemblages using a multi-period dataset. *The Holocene* 29: 45–63.
- Smith D, Hill G, Kenward H, et al. (2020) Development of synanthropic beetle faunas over the last 9000 years in the British Isles. *Journal of Archaeological Science* 115: 105075.
- Smith W (2011) Charred plant remains. In: Allen T, Hayden C, Lamdin-Whymark H (eds) *Excavations in North-West Kent 2005-2007: One Hundred Thousand Years of Human Activity in and Around the Darent Valley*. Monograph 11. Oxford: Oxford Archaeology, pp.155–170.
- Smith W (2012) Charred plant remains. In: Allen T, Donnelly M, Hardy A et al. (eds) *A Road Through the Past: Archaeological Discoveries on the A2 Pepperhill to Cobham Road-Scheme in Kent*. Monograph 16. Oxford: Oxford Archaeology, pp.273–279 and 467–468.
- Smith W, Davis A (2006) The charred plant remains from Thurnham Roman Villa, Kent. CTRL specialist report series. Available at: <https://archaeologydataservice.ac.uk/archives/view/ctrl/reference.cfm>
- Stevens C (2005) Charred plant remains. In: Powell AB et al. *Excavations along the Old Sarum Water Pipeline, north of Salisbury*. Wiltshire Archaeological and Natural History Magazine 98: 250–280.
- Stevens C (2006) The charred plant remains from Bower Road, Little Stock Farm and Saltwood Tunnel (Kent). CTRL specialist report series. Available at: <https://archaeologydataservice.ac.uk/archives/view/ctrl/reference.cfm>
- Stevens C (2008) The role of cereals and wild foods at Neolithic Kingsborough. Cereal agriculture and cremation activities. In: Allen M, Leivers M and Ellis C. *Neolithic Causewayed Enclosures and later Prehistoric Farming: duality, imposition and the role of predecessors at Kingsborough, Isle of Sheppey, Kent, UK*. *Proceedings of the Prehistoric Society* 74: 271–274, 296–299.
- Stevens C (2009) Charred plant remains from the route of the Weatherlees - Margate - Broadstairs wastewater pipeline, table of all analysed samples. In: Andrews P, Dinwiddie K, Ellis C et al. (eds) *Kentish Sites and Sites of Kent: A Miscellany of Four Archaeological Excavations*. Specialist Report 5. Salisbury: Wessex Archeology Limited. *Wessex Archaeology Report* 24, pp.1–14. Available at: <https://www.scribd.com/document/28444631/Kentish-Sites-and-Sites-of-Kent-Specialist-Report-5-Charred-Plant-Remains>
- Stevens C (2011a) Environmental evidence for subsistence and economy. In: Barnett C, McKinley J, Stafford E et al. (eds) *Settling the Ebbsfleet Valley*. Volume 3: Late Iron Age to Roman Human Remains and Environmental Reports: Tables 80–86. Salisbury: Wessex Archeology Limited, pp.58–81. Available at: <http://owarch.co.uk/hs1/springhead-northfleet>
- Stevens C (2011b) An early Neolithic charred cereal deposit from Westwood Cross, Thanet. *Canterbury Archaeology Annual Report, 2009-2010*, pp.44.
- Stevens C (2011c) Crop-husbandry as seen from the charred botanical samples from Yarnton. In: Hey G, Booth P, Timby J (eds) *Yarnton. Iron Age and Romano-British Settlement and Landscape: Results of Excavations 1990-98*. Oxford: Oxford University School of Archaeology, pp.534–567.

Stevens C (2015) Charred and waterlogged plant remains. In: Powell A, Barclay A, Mepham L et al. (eds) Imperial College Sports Ground and RMC Land, Harlington. Salisbury: Wessex Archeology Limited. Wessex Archaeology Report 33, pp.241–293.

Stevens CJ, Fuller DQ (2012) Did Neolithic farming fail? The case for a Bronze Age agricultural revolution in the British Isles. *Antiquity* 86: 707–722.

Stevens CJ, Fuller DQ (2015) Alternative strategies to agriculture: The evidence for climatic shocks and cereal declines during the British Neolithic and Bronze Age (a reply to Bishop). *World Archaeology* 47: 856–875.

Stevens CJ, Fuller DQ (2018) The fighting flora: An examination of the origins and changing composition of the weed flora of the British Isles. In: Lightfoot E (ed.) *Far From the Hearth: Essays in Honour of Martin K. Jones*. Cambridge: McDonald Institute for Archaeological Research Monograph, pp.23–36.

Sugita S (2007) Theory of quantitative reconstruction of vegetation I: Pollen from large sites REVEALS regional vegetation composition. *The Holocene* 17: 229–241.

Summers J, Campbell G (2008) Charred plant remains. In: Cunliffe B and Poole C (eds) *The Danebury Environs Roman Programme - a Wessex Landscape During the Roman Era. Volume 2 - Part 4: Thruxton, Hants, 2002*. Oxford: English Heritage and Oxford University School of Archaeology. Monograph 71, pp.102–105.

Treasure ER, Church MJ (2017) Can't find a pulse? Celtic bean (*Vicia faba* L.) in British prehistory. *Environmental Archaeology* 22: 113–127.

Treasure ER, Gröcke DR, Caseldine AE, et al. (2019) Neolithic farming and wild plant exploitation in Western Britain: Archaeobotanical and crop stable isotope evidence from Wales (c. 4000–2200 Calbc). *Proceedings of the Prehistoric Society* 85: 193–222. Trondman AK, Gaillard MJ, Sugita S, et al. (2015) Pollen-based land-cover reconstructions for the study of past vegetation-climate interactions in NW Europe at 0.2 k, 0.5 k, 3 k and 6 k years before present. *Global Change Biology* 21: 676–697.

Van der Veen M (1995) The identification of maslin crops. In: Kroll H, Pasternak R (eds) *Res Archaeobotanicae*. Kiel: Oetker-Voeges, pp.335–343.

Van der Veen M (2014) Arable farming, horticulture and food: expansion, innovation, and diversity in Roman Britain. In: Millet M, Revell L, Moore A (eds) *The Oxford Handbook of Roman Britain*. Oxford: Oxford University Press.

Van der Veen M (2016) The arable economy. In: Haselgrove C (ed.) *Cartimandua's Capital? The Late Iron Age Royal Site at Stanwick, North Yorkshire, Fieldwork and Analysis 1981–2011*. Research Report 175. York: CBA Council for British Archaeology, pp.287–303.

Van Der Veen M (2022) All change on the land? Wheat and the Roman to early medieval transition in England. *Medieval Archaeology* 66(2): 304–342.

Van der Veen M, O'Connor T (1998) The expansion of agricultural production in late Iron age and Roman Britain. In: Bayley J (ed.) *Science in Archaeology, an Agenda for the Future*. Swindon: English Heritage, pp.127–143.

van der Veen M, Palmer C (1997) Environmental factors and the yield potential of ancient wheat crops. *Journal of Environmental Sciences* 24: 163–182.

- Vitolo M (2018) Charred plant remains. In: Margetts (ed.) Wealdbaera. Excavations at Wickhurst Green, Broadridge Heath and the Landscape of the West Central Weald. Monograph 18. Guildford: SpoilHeap Publications, pp.280–283.
- Wallace M, Bonhomme V, Russell J, et al. (2019) Searching for the origins of Bere Barley: A geometric morphometric approach to cereal landrace recognition in archaeology. *Journal of Archaeological Method and Theory* 26: 1125–1142.
- Ward JH (1963) Hierarchical grouping to optimize an objective function. *Journal of the American Statistical Association* 58: 236–244.
- Watts K, Whytock RC, Park KJ, et al. (2020) Ecological time lags and the journey towards conservation success. *Nature Ecology & Evolution* 4: 304–311.
- Wessex Archaeology (2014) King's Gate, 460 Units (Phase 3 Area and Phase 5 Access Road) Amesbury, Wiltshire: Post-Excavation Assessment and Updated Project Design. Edinburgh: Wessex Archaeology.
- Wessex Archaeology (2015) Old Sarum Airfield (Area C), Salisbury, Wiltshire: Archaeological Evaluation Report. Edinburgh: Wessex Archaeology.
- Whitehouse NJ, Schulting RJ, McClatchie M, et al. (2014) Neolithic agriculture on the European western frontier: The boom and bust of early farming in Ireland. *Journal of Archaeological Science* 51: 181–205.
- Woodbridge J, Fyfe RM, Roberts N, et al. (2014) The impact of the Neolithic agricultural transition in Britain: A comparison of pollen-based land-cover and archaeological ¹⁴C date-inferred population change. *Journal of Archaeological Science* 51: 216–224.
- Woodbridge J, Fyfe R, Smith D, et al. (2021) What drives biodiversity patterns? Using long-term multidisciplinary data to discern centennial-scale change. *Journal of Ecology* 109: 1396–1410.
- Woodbridge J, Fyfe R, Smith D, et al. (2023) Agricultural systems regulate plant and insect diversity and induce ecosystem novelty. *Anthropocene* 41: 1–15.
- Woodbridge J, Roberts N, Fyfe RM (2018) Pan-Mediterranean Holocene vegetation and land-cover dynamics from synthesized pollen data. *Journal of Biogeography* 45(9): 2159–2174.
- Worley F, Madgwick R, Pelling R, et al. (2019) Understanding Middle Neolithic food and farming in and around the Stonehenge World heritage Site: An integrated approach. *Journal of Archaeological Science Reports* 26: 101838–101919.
- Wyles S (2017) Charred plant remains. In: Harding P, Stoodley N (eds) Newly-discovered barrows and an Anglo-Saxon cemetery at the Old Dairy, London Road, Amesbury, Wiltshire. *Wiltshire Archaeological and Natural History Magazine* 110, pp.93–94.
- Yates DT (2007) *Land, Power and Prestige. Bronze Age Field Systems in Southern England*. Oxford: Oxbow Books.
- Zech-Matterne V, Derreumaux M, Pradat B, et al. (2021) Should *Bromus secalinus* (rye brome) be considered a crop? Analysis of *Bromus* rich assemblages from protohistoric and historic sites in northern France and textual references. *Vegetation History and Archaeobotany* 30: 773–787.